

Drain: LYNNWOOD HILLS DRAIN **Drain #:** 152
Improvement/Arm: CONNER PRAIRIE FARM
Operator: JOH **Date:** 4-19-04
Drain Classification: Urban/Rural **Year Installed:** 1983

GIS Drain Input Checklist

- Pull Source Documents for Scanning JOH 4-19
- Digitize & Attribute Tile Drains N/A
- Digitize & Attribute Storm Drains JOH 4-19
- Digitize & Attribute SSD N/A
- Digitize & Attribute Open Ditch JOH 4-19
- Stamp Plans JOH 4-19
- Sum drain lengths & Validate JOH 4-19
- Enter Improvements into Posse JOH 4-19
- Enter Drain Age into Posse JOH 4-23
- Sum drain length for Watershed in Posse JOH 4-23
- Check Database entries for errors JOH 4-19

**Gasb 34 Footages for Historical Cost
Drain Length Log**

Drain-Improvement: LYNNWOOD HILLS DRAIN - CONNER PRAIRIE FARM


Drain Type:	Size:	Length <small>SUBMITTED 12/8/07</small>	Length (DB Query)	Length Reconcile	If Applicable	
					Price:	Cost:
RCP	15"	635'	635'	Ø	9.00/HF	6,032.50
	18"	61'	61'	Ø	10.50	640.50
	36"	317'	317'	Ø	32.25	10,223.25
	42"	278'	278'	Ø	52.65	14,636.70
	60x36"	29'	29'	Ø	123.75	3,588.75
	60x38"	35'	35'	Ø	123.75	4,331.25
	68"x43"	60'	60'	Ø	153.00	9,180.00 *
OPEN DITCH	—	220'	220'	Ø	19.55	4,301.00

Sum: 1,635' 1,635' Ø \$52,935.95

Final Report: _____

Comments:

* USED 68"x43" SIZE TO CALCULATE
PER SUZIE



SURVEYOR'S OFFICE

Hamilton County

Kenton C. Ward, Surveyor

773-6110 Ext. 19

Noblesville, Ind. 46060 March 25, 1987

TO: Hamilton County Drainage Board

RE: Lynnwood Hills Drain

Attached is a petition to relocate a portion of the Lynnwood Hills Drain through the Conner Prairie property. The relocation is needed in order to construct new museum and parking facilities.

The plan shows the existing tile in Area #2 intercepted at approximately STATION 7+40 and rerouted through the parking area. I recommend the system between DS-1 to DS-9, DS9 to DS-10, DS-10 to DS-19, DS-19 to MH-C, MH-C to MH-D, MH-D to headwall, open ditch running North out of headwall to South headwall for 60' pipe under drive and including 60' of 43"x68' RCP under drive be included as regulated drain. This will also extend the drain approximately 715 feet. The drainage shed for Conner Prairie will also increase by approximately 10 acres.

I have reviewed plans and calculations and believe the same to be acceptable. Therefore, I recommend the Board set a hearing date for the proposal.

Kenton C. Ward

 Kenton C. Ward
 Hamilton County Surveyor

KCW/no

FILED
 APR 15 1987

HAMILTON COUNTY DRAINAGE BOARD
Manuel A. Johnson

Approved
 3/11/87



121-0305
1/12/89 RAF

Mid States Engineering

941 N. Meridian Street • Indianapolis, Indiana 46204 • (317) 634-1000

CERTIFICATE OF COMPLETION AND COMPLIANCE

TO: HAMILTON COUNTY SURVEYOR

RE: Conner Prairie

I hereby certify that:

- 1.) I am a Registered Land Surveyor in the State of Indiana,
- 2.) I am familiar with the plans and specifications for the above referenced subdivision,
- 3.) I have indirectly observed and supervised the layout of the Drainage Facilities for the above referenced subdivision,
- 4.) The locations and elevations of said Drainage Facilities are as shown on the enclosed drawing entitled "Conner Prairie-Storm Sewer As-Builts" dated 12/16/88, and
- 5.) To the best of my knowledge, information and belief, the drainage Facilities within the subdivision has been installed and completed in conformity with all plans and specifications.

Signature: *Roger A. Fine* Date: January 12, 1989

Type or Printed Name: Roger A. Fine


Business Address: 941 North Meridian Street
Indianapolis, IN 46204


Telephone: (317) 634-1000

INDIANA REGISTRATION NUMBER
S0424-Indiana

Enclosure

cc: Don Meyers/Shiel Sexton Co., Inc.
Doug McDonald/Conner Prairie
John Barnett/E.I. Brown Co.





SURVEYOR'S OFFICE
Hamilton County

Kenton C. Ward, Surveyor

Suite 146

776-8495

One Hamilton County Square

Noblesville, Indiana 46060-2230

October 13, 1993


TO: Hamilton County Drainage Board

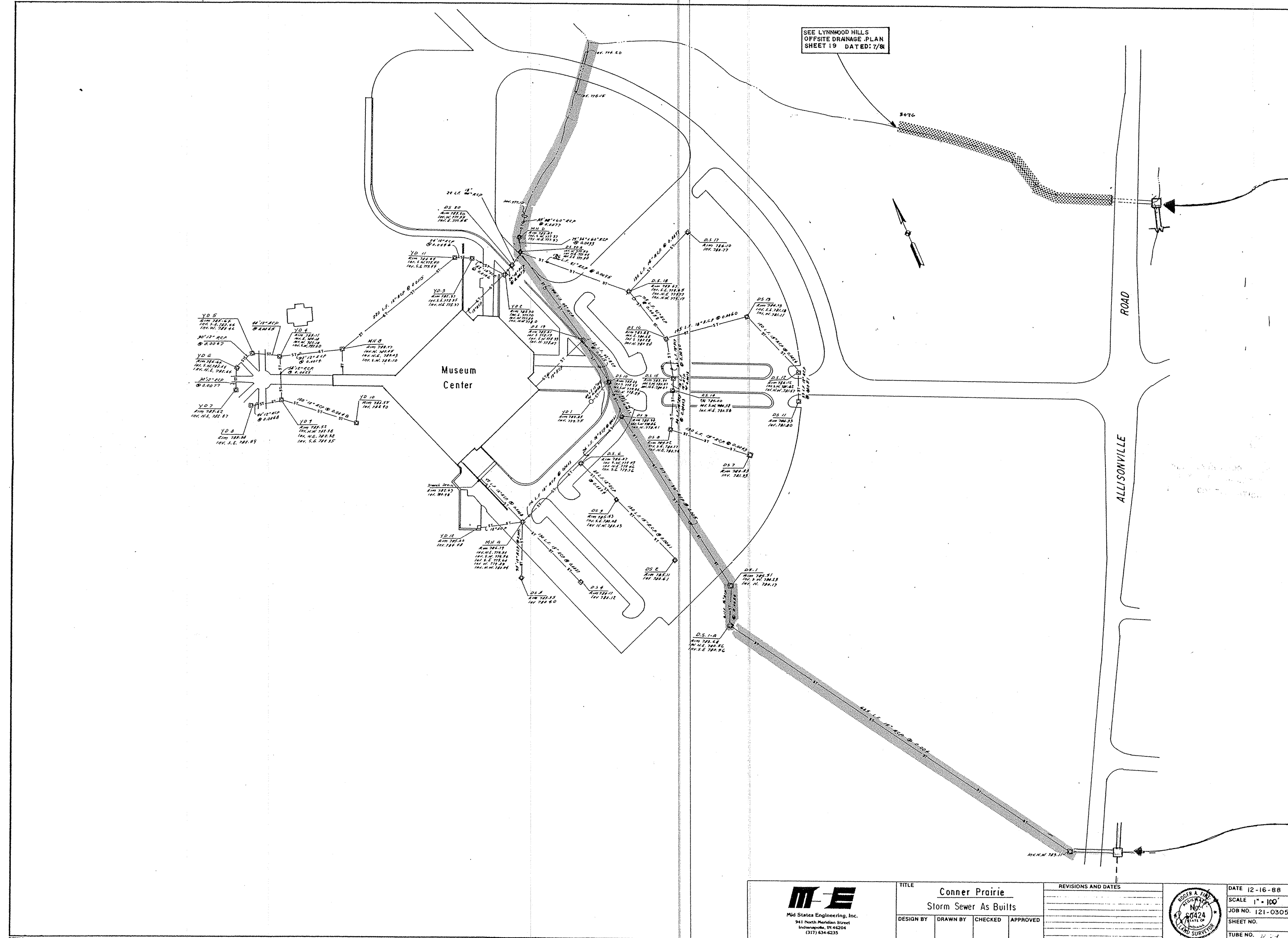
RE: Lynnwood Hills Drain


Attached are as-builts, certificate of completion and compliance and other information for the Conner Prairie relocation of the Lynnwood Hills Drain. An inspection of the drainage facilities for this section has been made and the facilities were found to be complete and acceptable.


During construction of the drain there were not any significant changes made to the plans submitted with my report date March 25, 1987. Therefore, the length of the additional drain remains 715 feet. The length of the original drain per my report dated September 18, 1981 was 24,761 feet. The total length of drain is now 25,476 feet.

I recommend the Board approve the drains construction as complete and acceptable.


Kenton C. Ward
Hamilton County Surveyor



 <small>M-E</small> <small>McEwen Engineering, Inc.</small> <small>261 North Madison Street</small> <small>Indianapolis, IN 46204</small> <small>(317) 634-6225</small>	TITLE Conner Prairie Storm Sewer As Builts				REVISIONS AND DATES _____ _____ _____ _____ _____ _____		DATE 12-16-88 SCALE 1" = 100' JOB NO. 121-0305 SHEET NO. _____ TUBE NO. 11-14
	DESIGN BY _____ DRAWN BY _____ CHECKED _____ APPROVED _____						



This information was gathered for input into the Hamilton County Geographical Information System. This document is considered an official record of the GIS.

Entry Date: 4-19-04

Entered by: JPH

LYNNWOOD HILLS SUBDIVISION


STORM SEWER AND UNDERDRAIN SYSTEM

LYNNWOOD HILLS HOME OWNER'S ASSOCIATION, INC.

HAMILTON COUNTY DRAINAGE BOARD

DRAWING INDEX:

<u>SHEET No.</u>	<u>DESCRIPTION</u>
1	TITLE SHEET
2	AREA MAP
3	LINE "A" & "B"
4	LINE "C"
5	LINE "D" & SUBSURFACE DRAIN
6	LINE "E" & " "
7	LINE "F" & " "
8-17	SUBSURFACE DRAIN
18	STANDARD DETAILS
19	OFFSITE DRAINAGE PLAN



These plans certified by JAMES W. FRAZELL



James W. Frazell

registered professional, state of INDIANA no. 17208

THOMAS M. SCHUBERT

Thomas M. Schubert

no. 15614

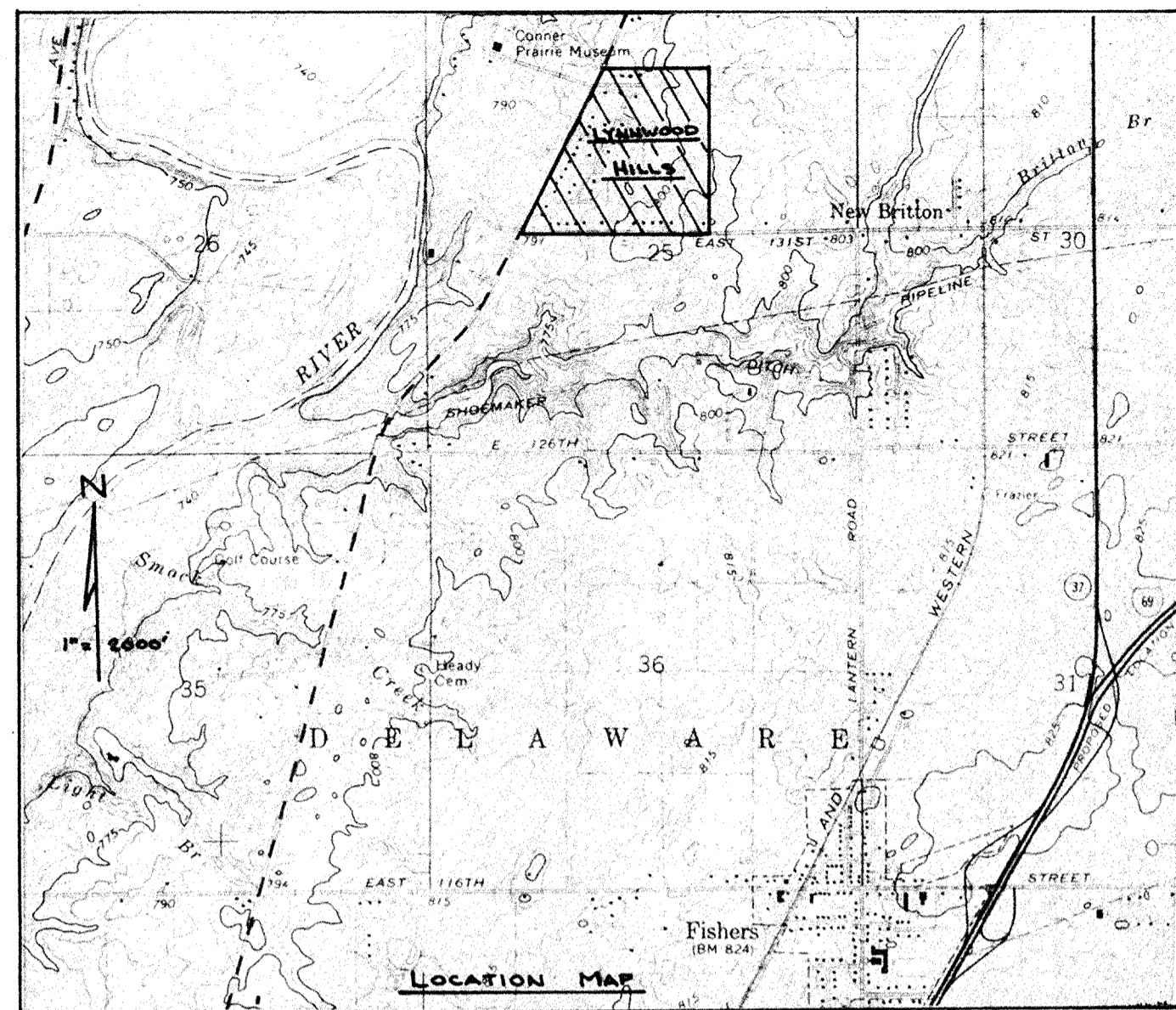


TRIAD ASSOCIATES, INC.

ENGINEERING-PLANNING-CONSTRUCTION

4514 Hillside ave.
Indpls., IN 46205
317-257-3223

ASBUILT



LYNNWOOD HILLS

TRIAD ASSOCIATES, INC.
INDIANAPOLIS, INDIANA

PHOTO DATE 3-7-81
CONTOUR INTERVAL

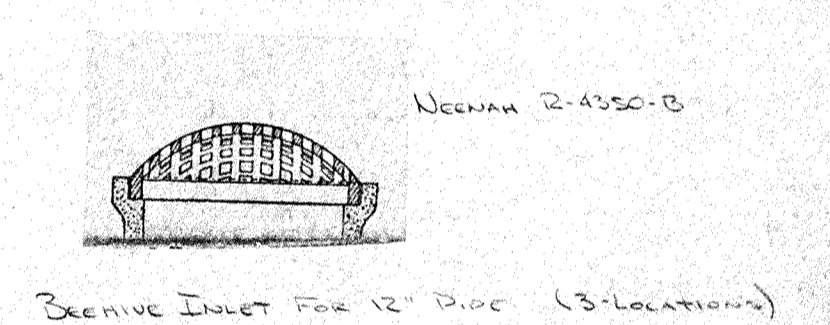
SCALE 1" = 100'

LEGEND

- - NEW CURB INLET
- - NEW COMBINATION INLET & MANHOLE
- - NEW MANHOLE
- - NEW STORM SEWER
- - - - NEW SUBSURFACE DRAIN
- - EXISTING MANHOLE
- - EXISTING STORM SEWER
- - EXISTING CURB INLET
- - EXISTING GAS MAIN
- - EXISTING TELEPHONE
- - EXISTING STONE DRIVEWAY
- - EXISTING CONC OR ASPH DRIVEWAY
- - SUGGEST NO.

CONVERSION FORMULA TO U.S.G.S:
SUBTRACT 20.0 FEET FROM
ELEVATIONS SHOWN

1984 CENTRAL MERIDIAN DATUM
ALLEGANVILLE ROAD 1/4 SECTION
3-13-0 BOX CURBOUT



ASBUILT

1. CONTRACTOR TO VERIFY DRIVE MATERIAL
PROVIDE 6"X6" TEES FOR EACH LOT - 1 PER LOT
2. ADJUST GUTTERS TO 6" FLOW PIPE
- 3 () DOWNSPOUTS AGREE DELETED
PER HAMILTON CO. SANITARIAN 1/11/82
(REMOVED DELETED SECTIONS ON "AS BUILT")

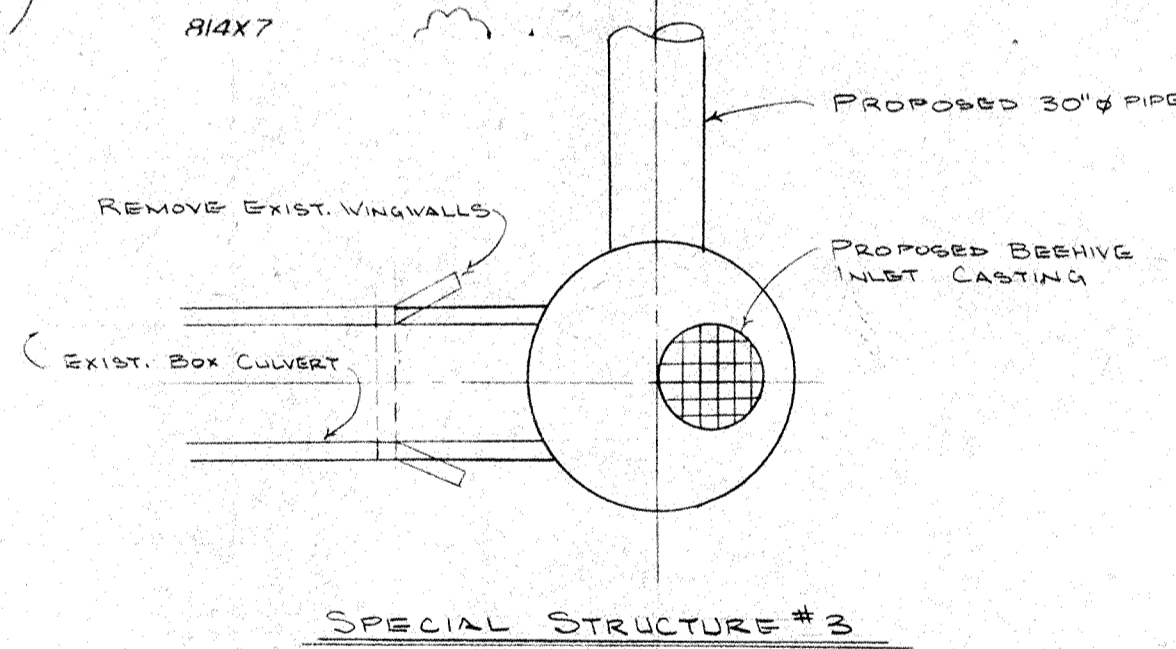
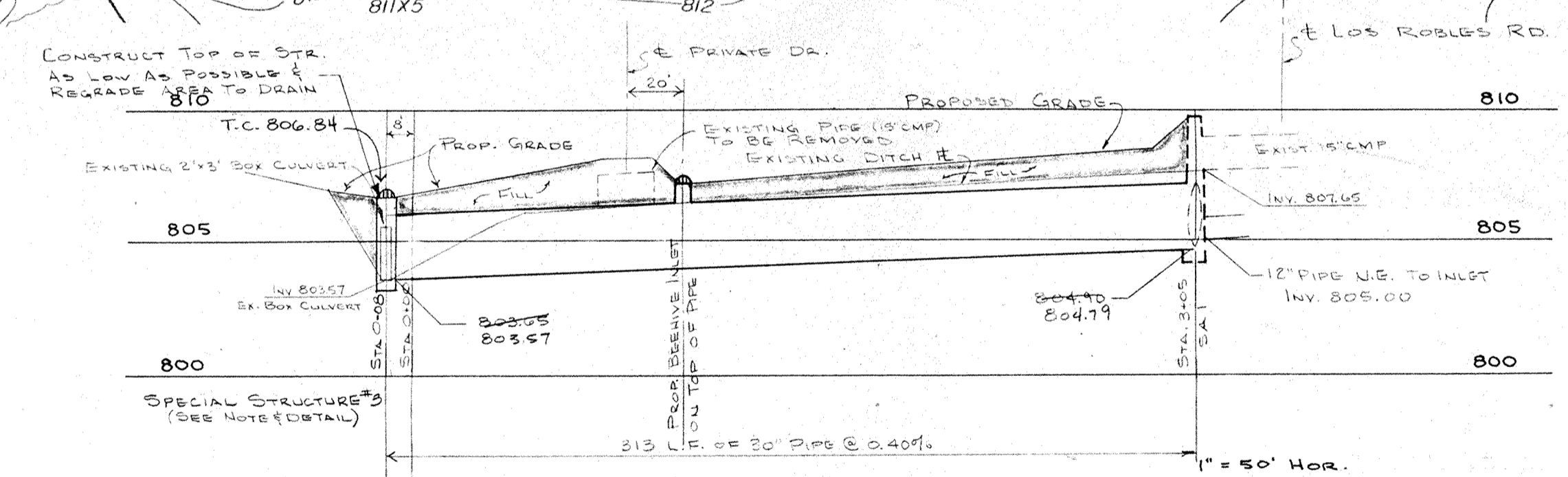
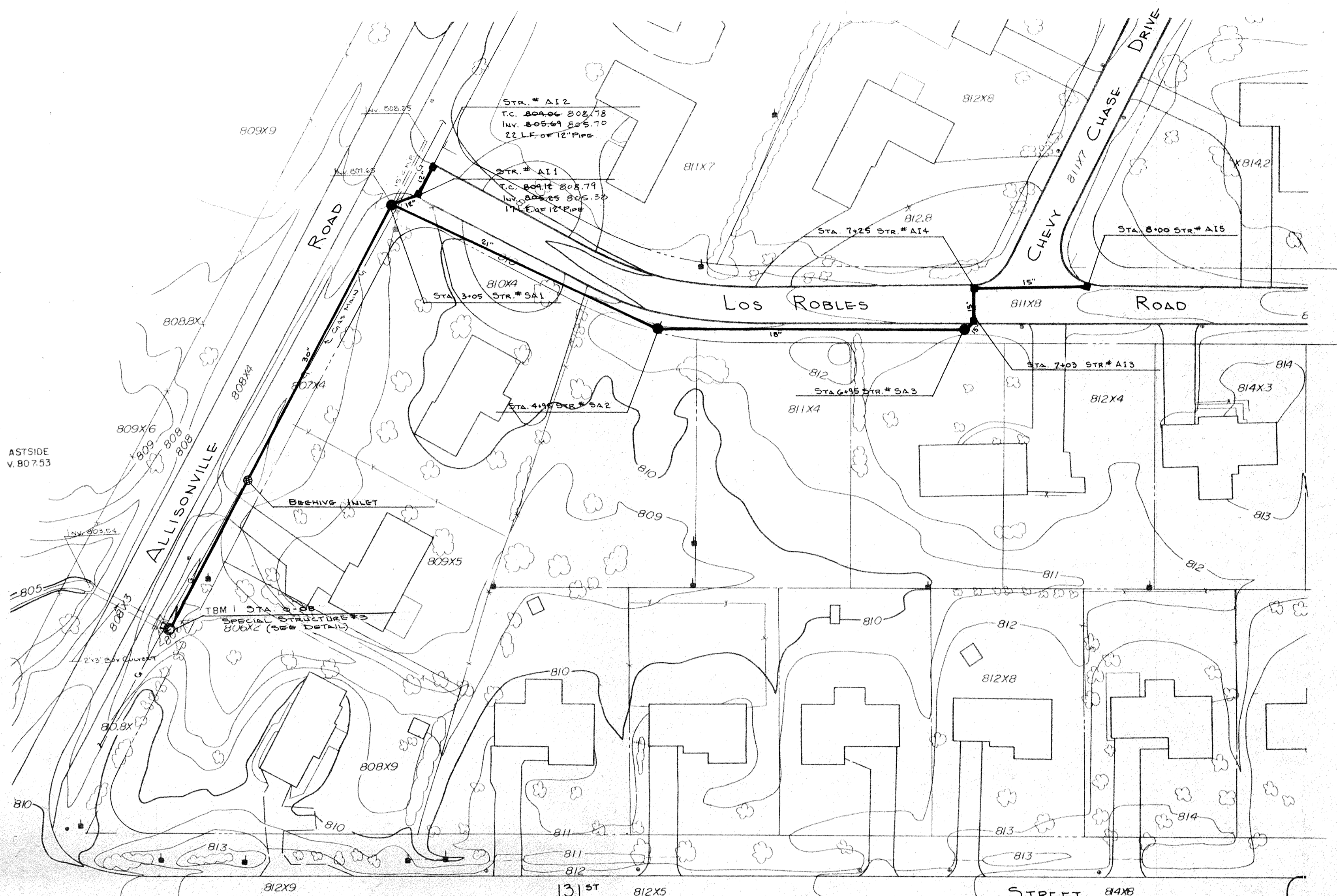
"AS BUILT" 2-21-83

TRIAD ASSOCIATES, INC.
INDIANAPOLIS, INDIANA


LYNNWOOD HILLS

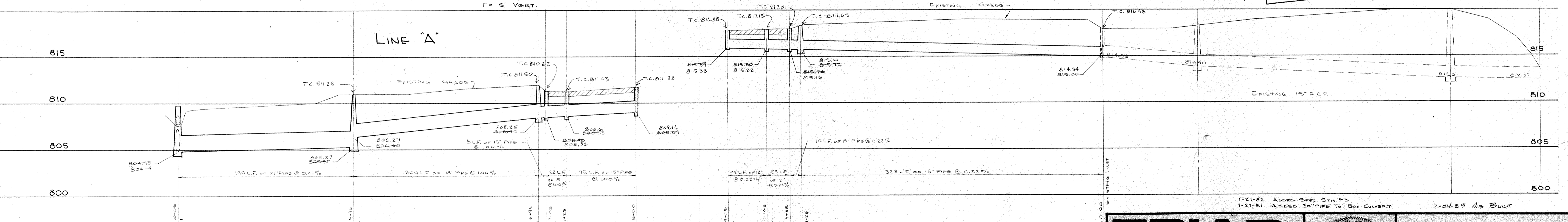
AREA MAP


DRAWN BY	DATE	PROJECT NO	SHEET NO
	5-81	8010	2
APPROVED BY	SCALE		
	1" = 100'		18



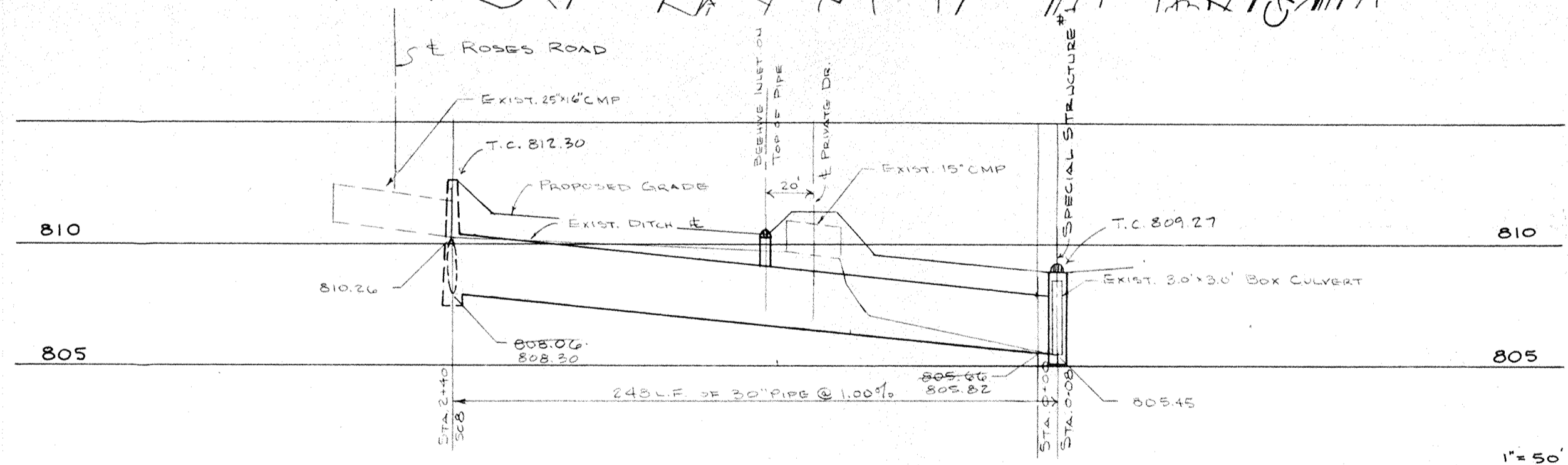
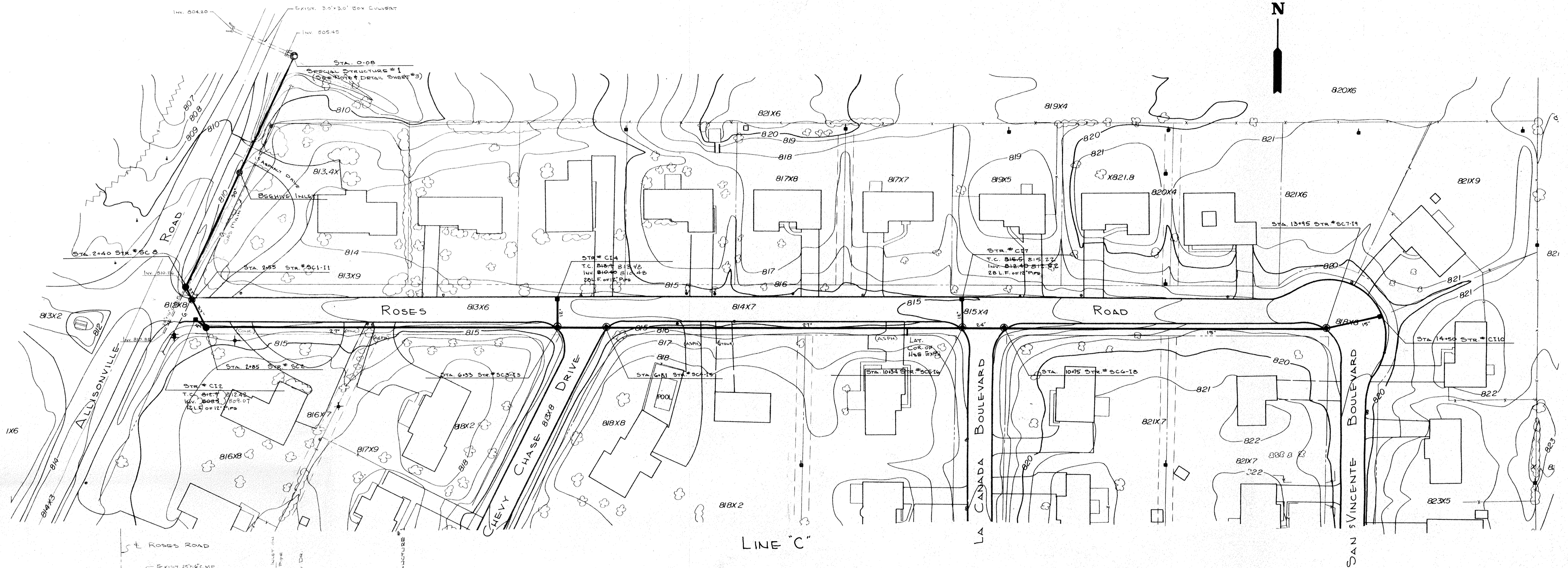
NOTE: SPECIAL STRUCTURES
 CONTRACTOR IS TO MAKE SURE ENCLOSED CONNECTION TO EXISTING CONC. BOX CULVERTS. STRUCTURE TO HAVE BEEHIVE INLET.



 This information was gathered for use into the Hamilton County Information System considered an
 Entry Date: 4-16-04
 Entered by: JDH



TRIAD ASSOCIATES, INC. INDIANAPOLIS, INDIANA		LYNNWOOD HILLS LINES 'A' & 'B'	
		DRAWN BY: DATE: 5-31-04 SCALE: AS NOTED	PROJECT NO: 8010 SHEET NO: 3 OF 18
APPROVED BY: <i>James W. Frazer</i>		1-21-82 Added Spec. Sta. #3 7-27-81 Added 30" PIPE TO BOX CULVERT 2-04-83 AS BUILT	

ASBUILT



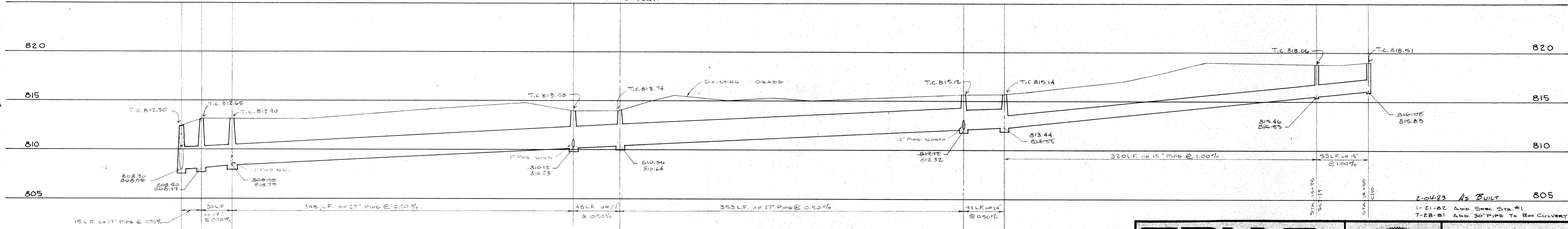



This information was gathered for input into the Hamilton County Geographical Information System. This document is considered an official record of the GIS.

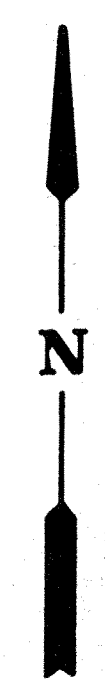
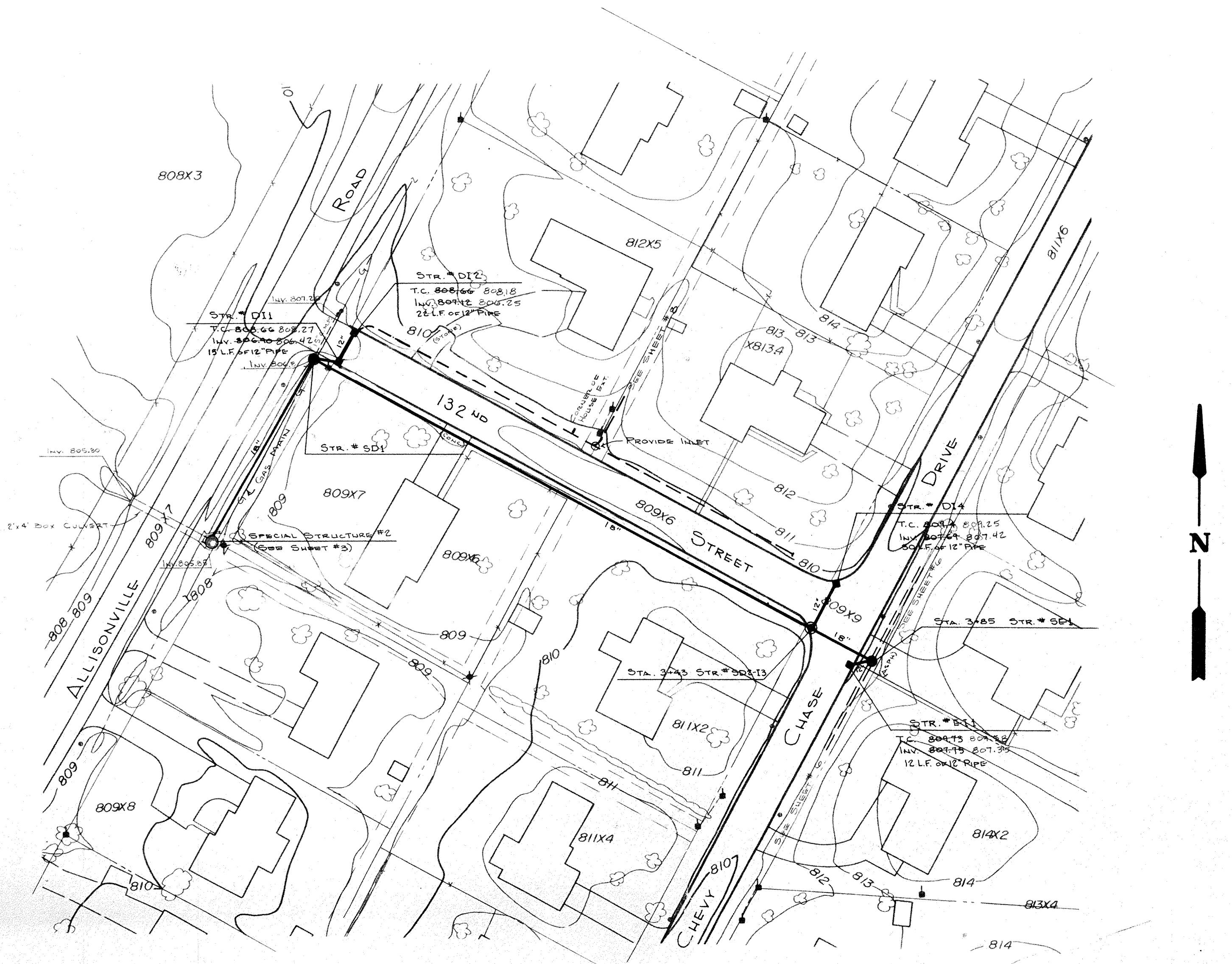
Entry Date: 4-16-04

Entered by: JOH

ASBUILT



TRIAD ASSOCIATES, INC. INDIANAPOLIS, INDIANA		LYNNWOOD HILLS	
		LINE "C"	
		DRAWN BY: _____ DATE: <u>5-01</u> PROJECT NO: <u>8010</u> SHEET NO: <u>4</u>	SCALE: <u>AS NOTED</u>

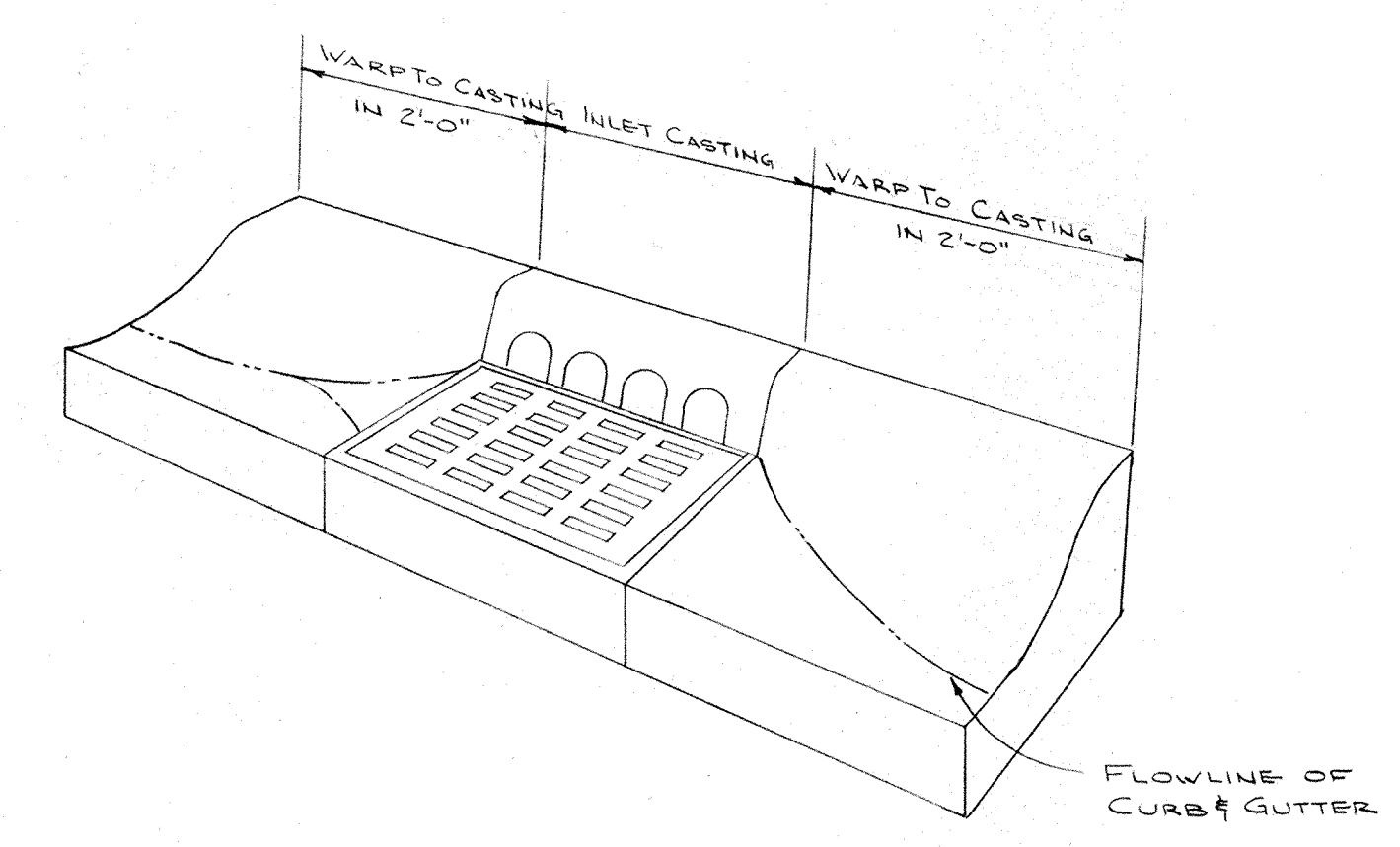
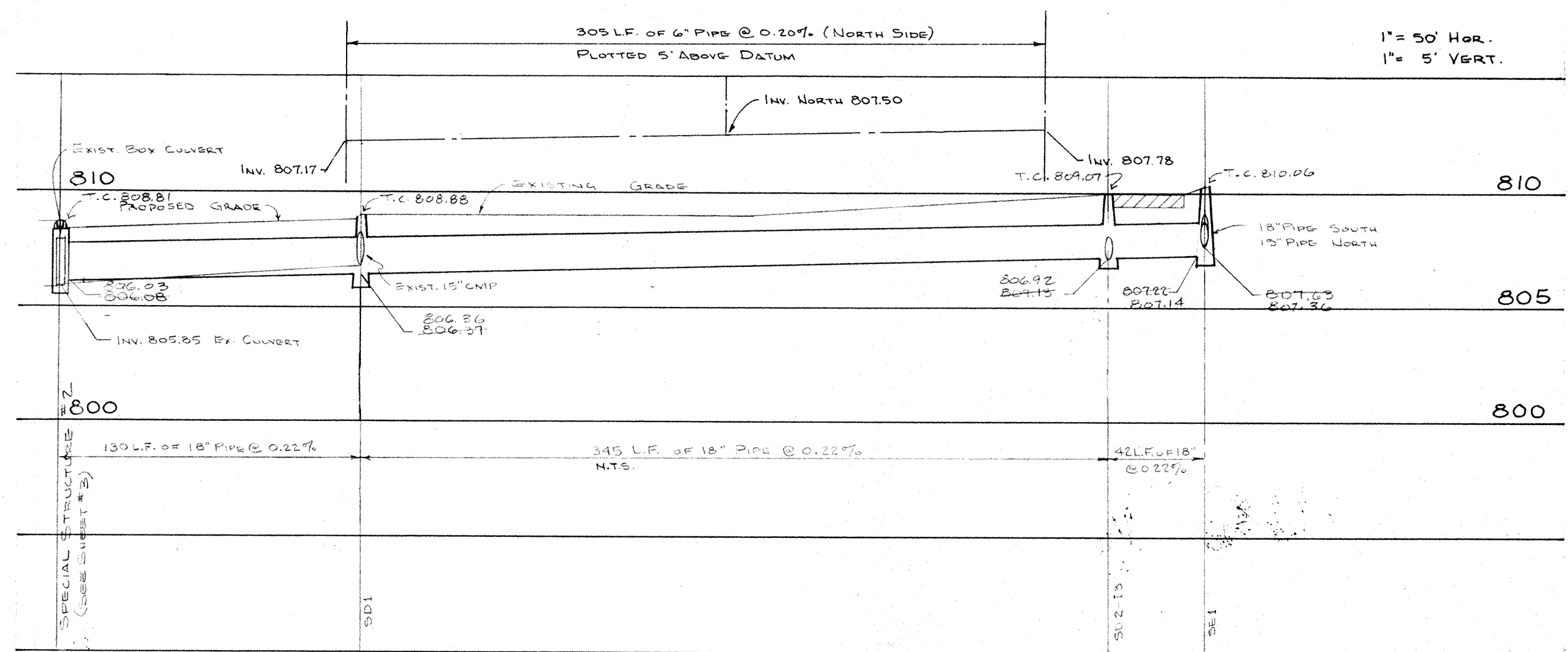


LINE "D"

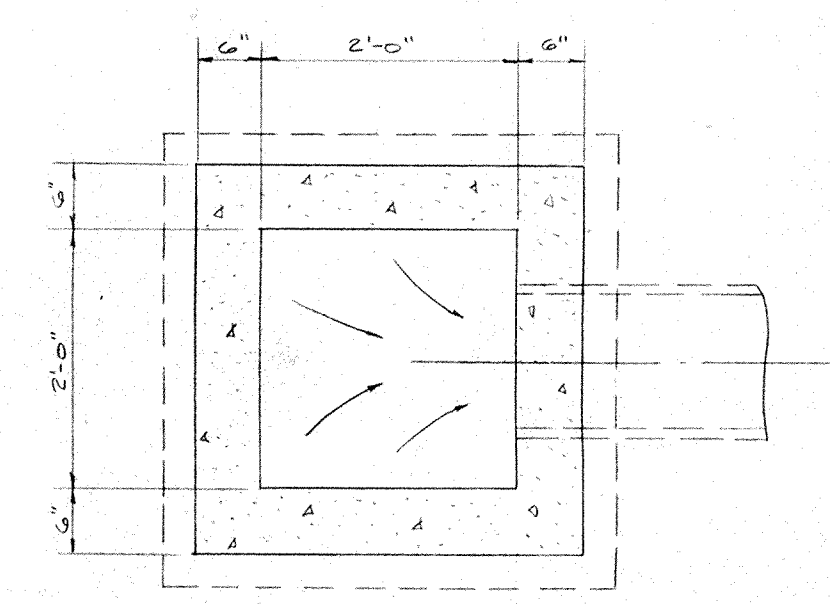
This information was gathered for input into the Hamilton County Geographical Information System. This document is considered an official record of the GIS.

Entry Date: 4-16-04

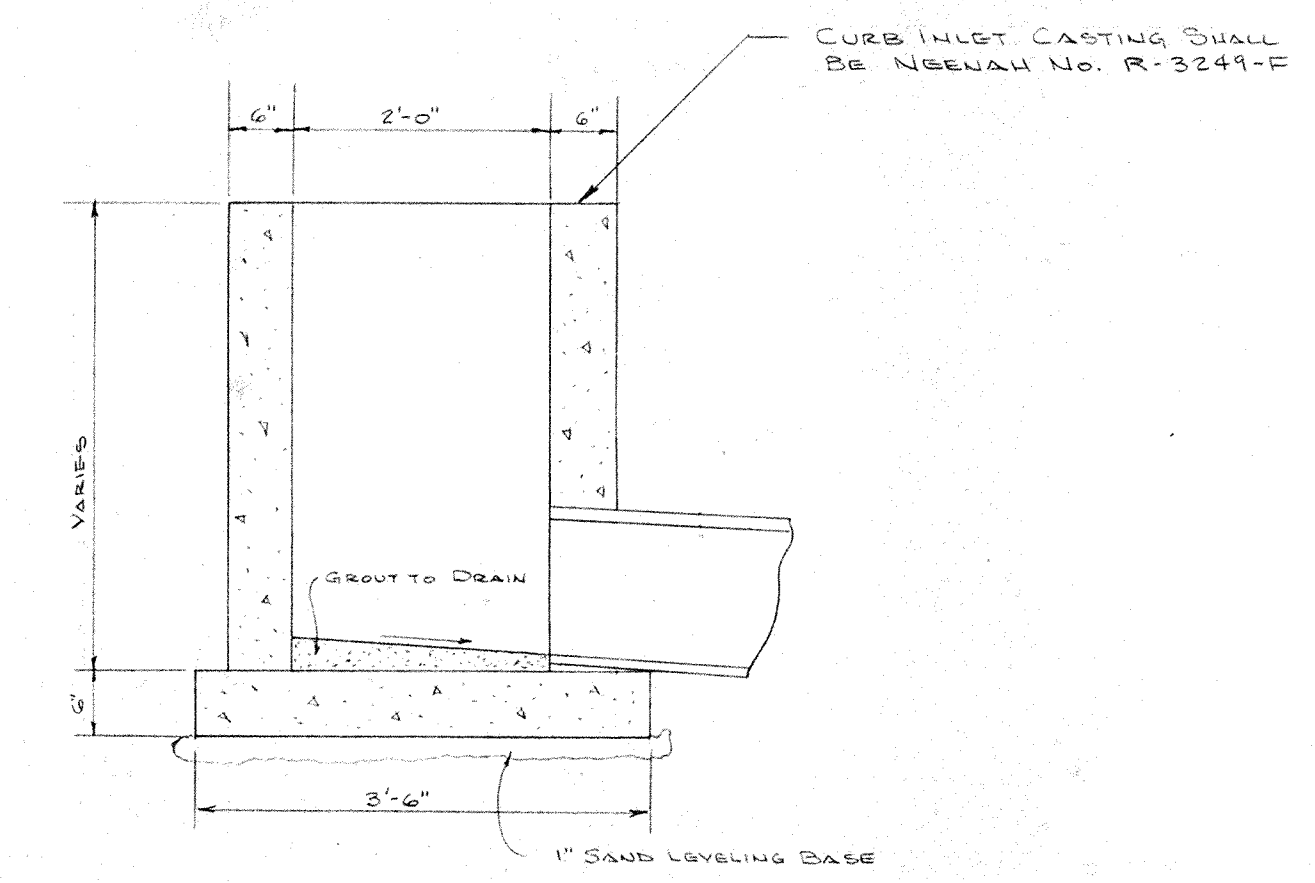
Entered by: JDH



WARP PATTERN OF CURB & GUTTER INTO CASTING



PLAN



SECTION

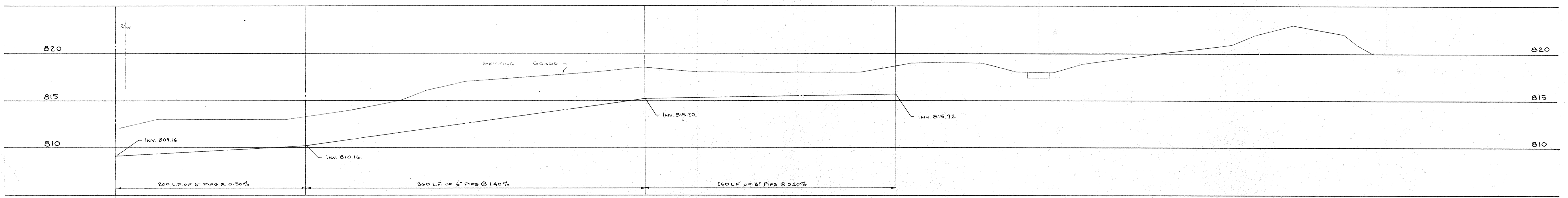
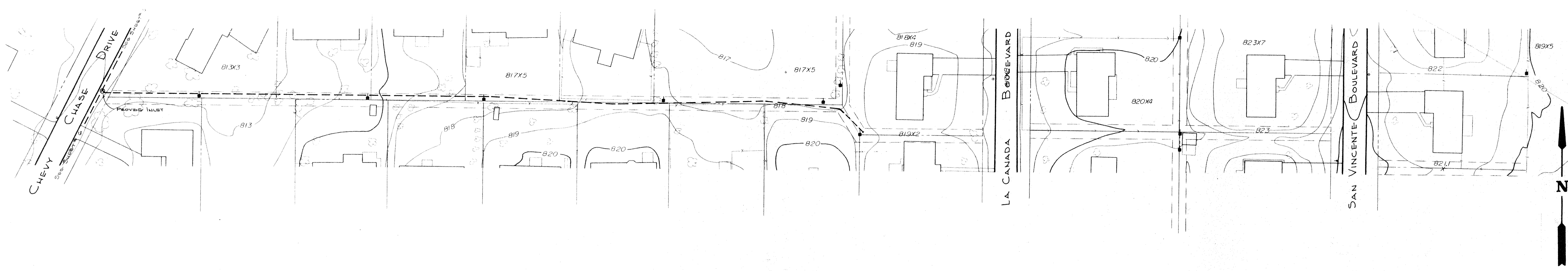
CURB INLET DETAIL

No Scale

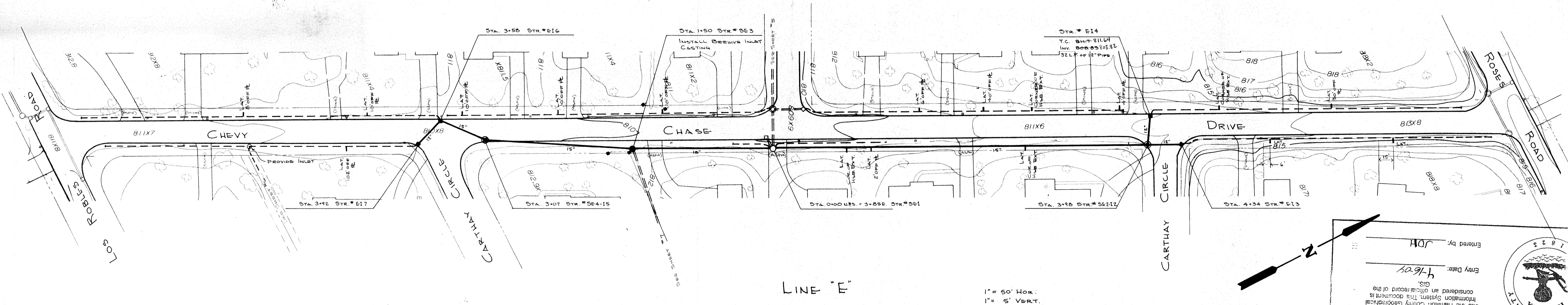
2-04-83 AS BUILT
 1-21-82 ADD SPEC STR #2
 7-28-81 EXTEND 18\"/>

ASBUILT

TRIAD ASSOCIATES, INC. INDIANAPOLIS, INDIANA		LYNNWOOD HILLS LINE "D" & SUBSURFACE DRAIN		
		DRAWN BY	DATE	PROJECT NO
		5-81	8010	5
		SCALE		18
		APPROVED BY		OF
				18



NOT IN CONTRACT

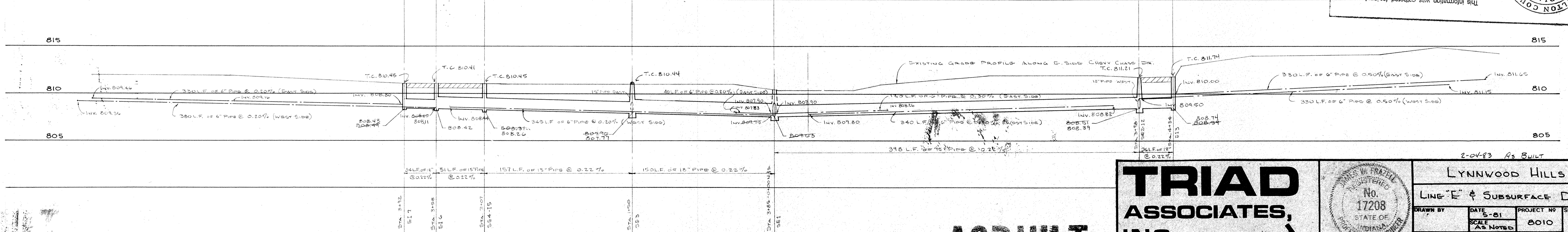


LINE "E"

1" = 50' HOR.
1" = 5' VERT.

Entered by: HDJ
Entry Date: 4-6-04

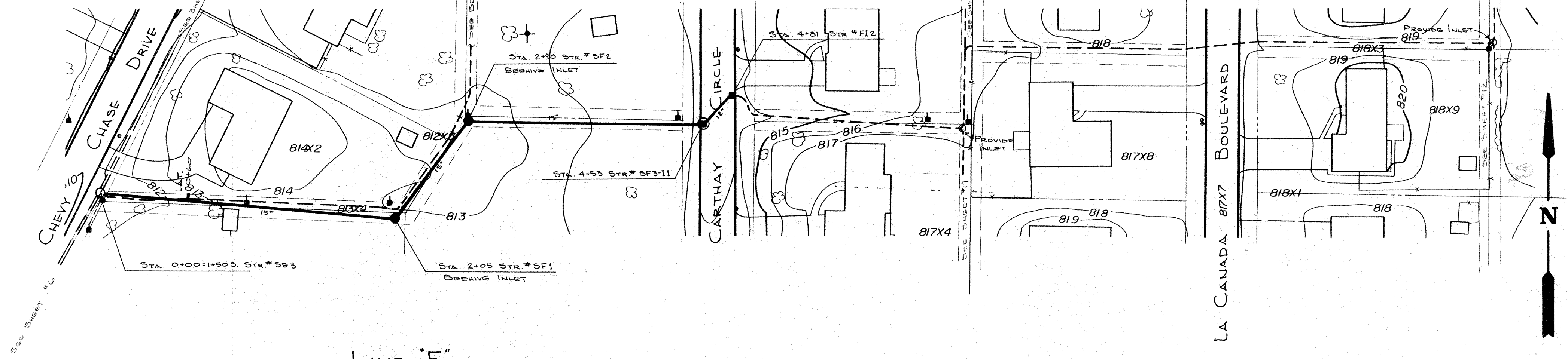
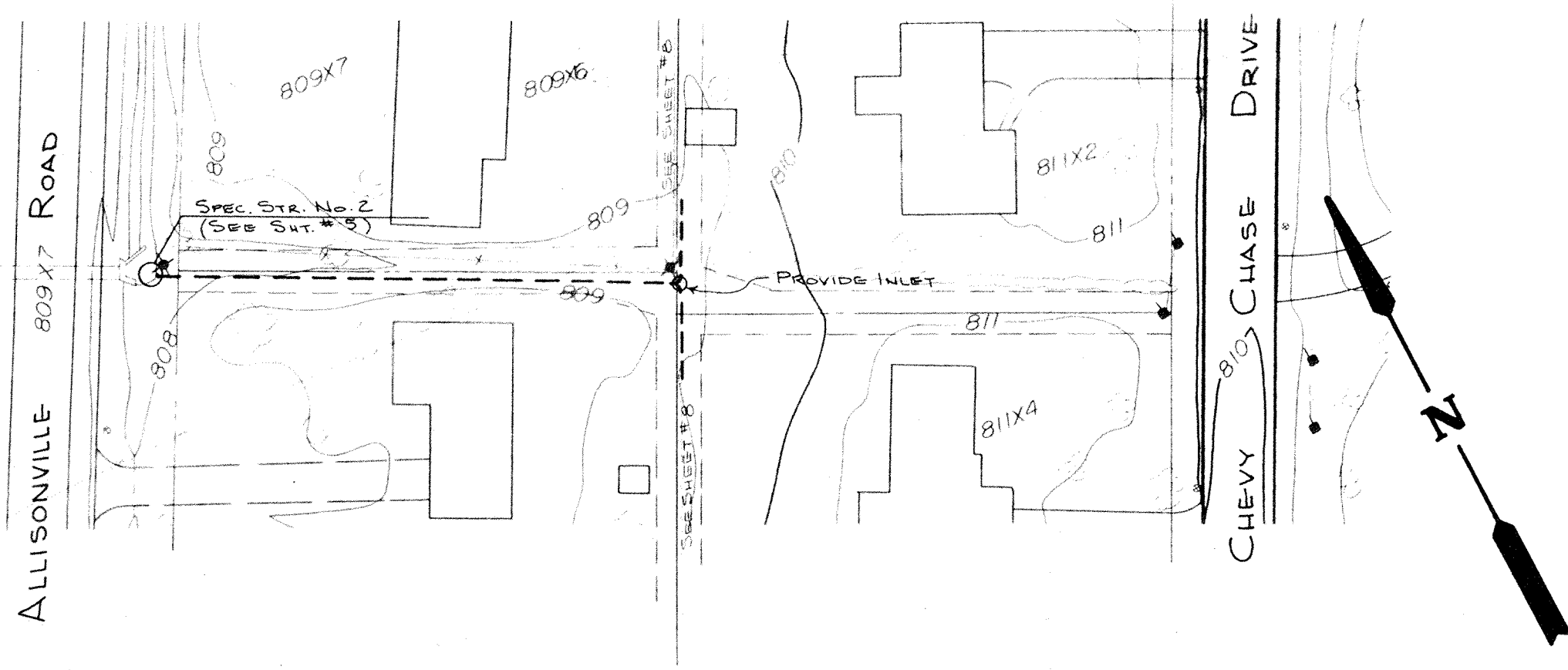
This information was gathered from the Hamilton County Geographical Information System. The documents considered an official record of the GIS.



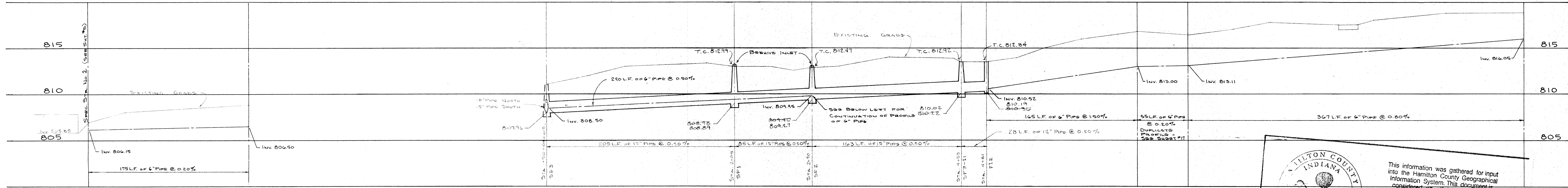
This copy printed from the Digital Archive of the Hamilton County Surveyor's Office; One Hamilton Co. Square, Ste. 188, Noblesville, In 46060

ASBUILT


TRIAD ASSOCIATES, INC. INDIANAPOLIS, INDIANA			2-04-83 As BUILT LYNNWOOD HILLS	
			LINE "E" & SUBSURFACE DRAIN	
DRAWN BY DATE: 5-81 SCALE: AS NOTED	PROJECT NO. 8010	SHEET NO. 6	OF 18	
APPROVED BY 				

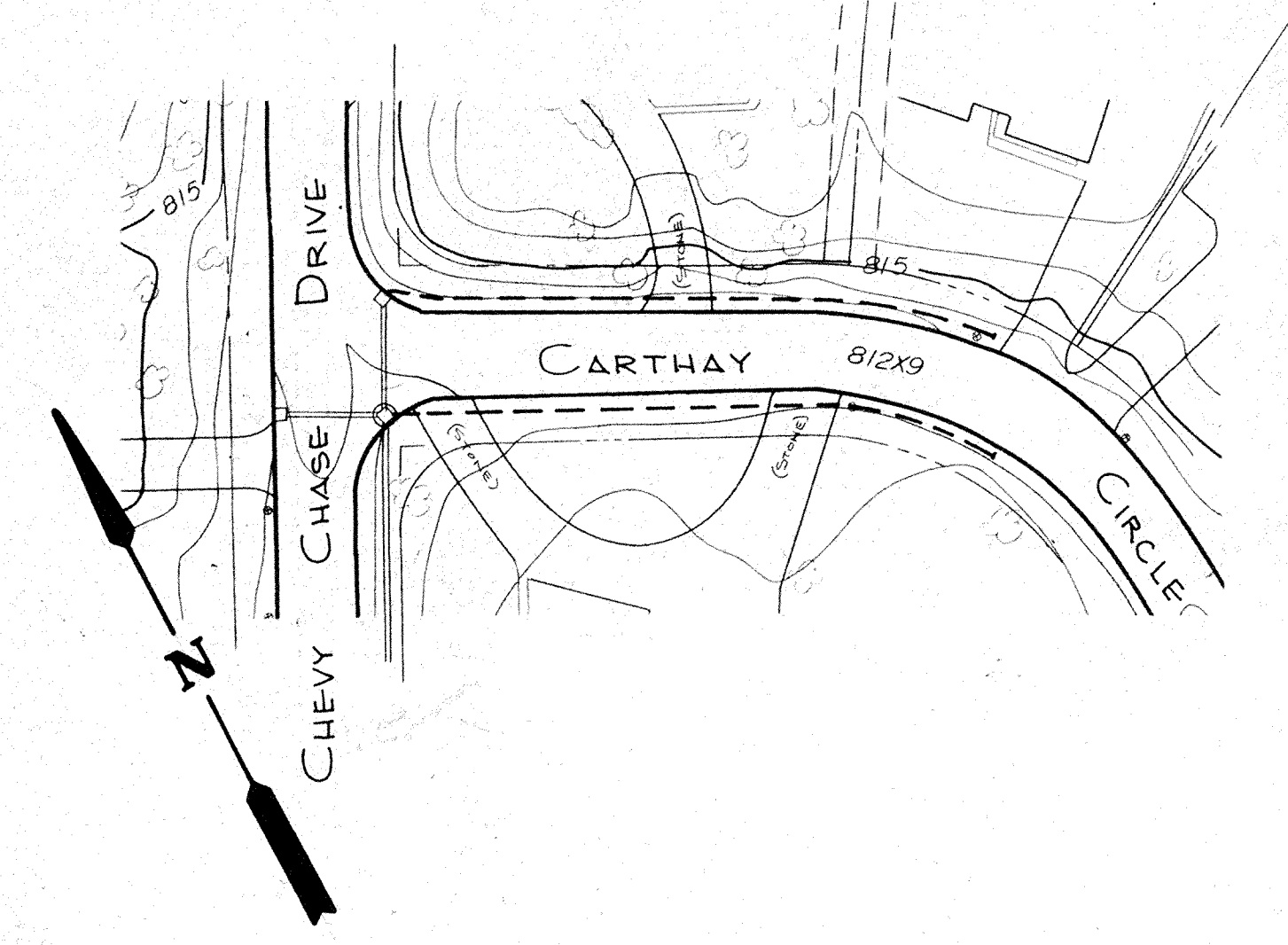
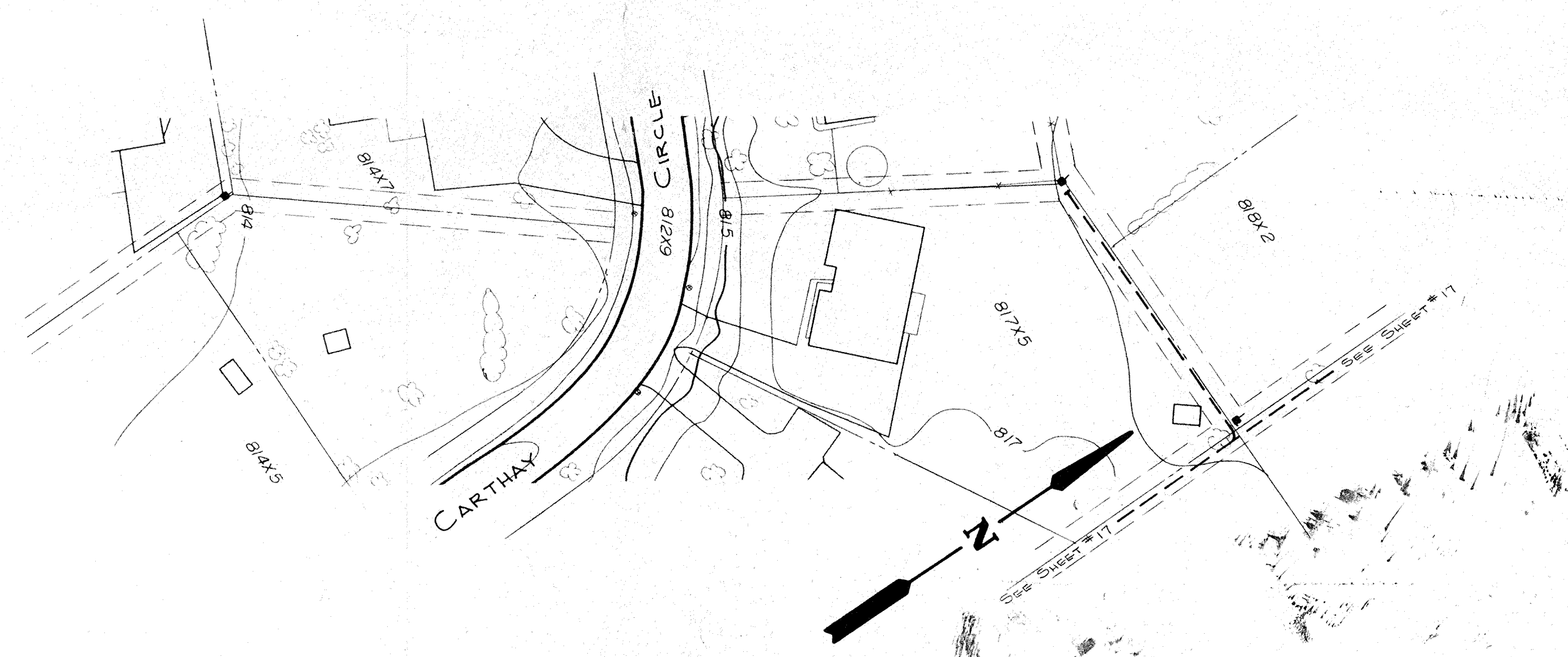
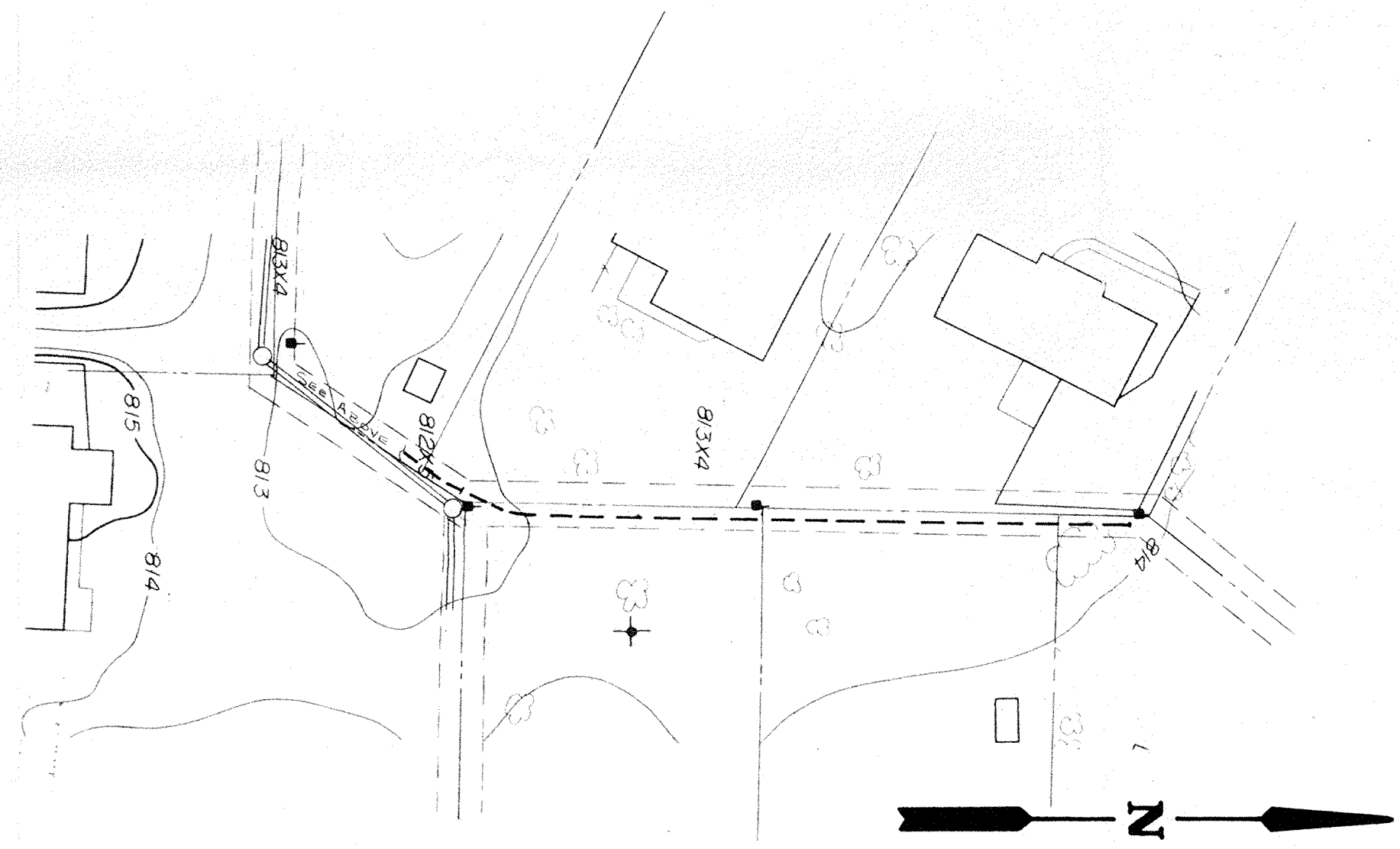


LINE "F"

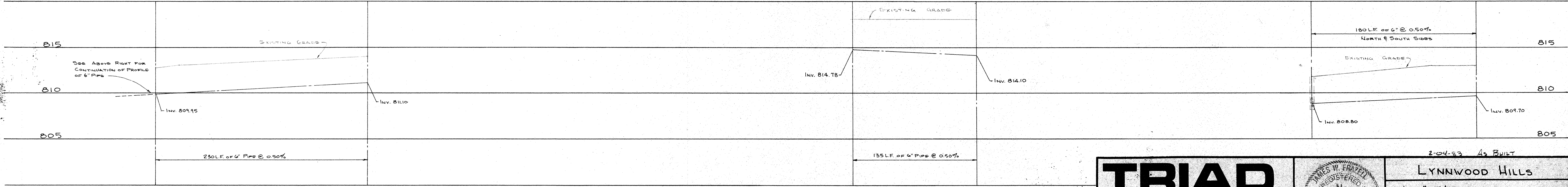


G" PIPE NOT IN CONTRACT


 This information was gathered for input into the Hamilton County Geographical Information System. This document is considered an official record of the GIS.
 Entry Date: 4-16-04
 Entered by: JOH



1" = 50' HOR.
1" = 5' VERT.



NOT IN CONTRACT

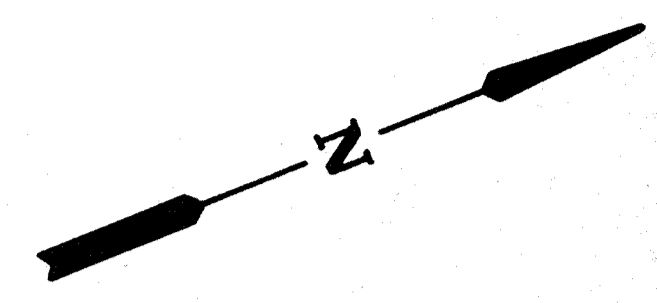
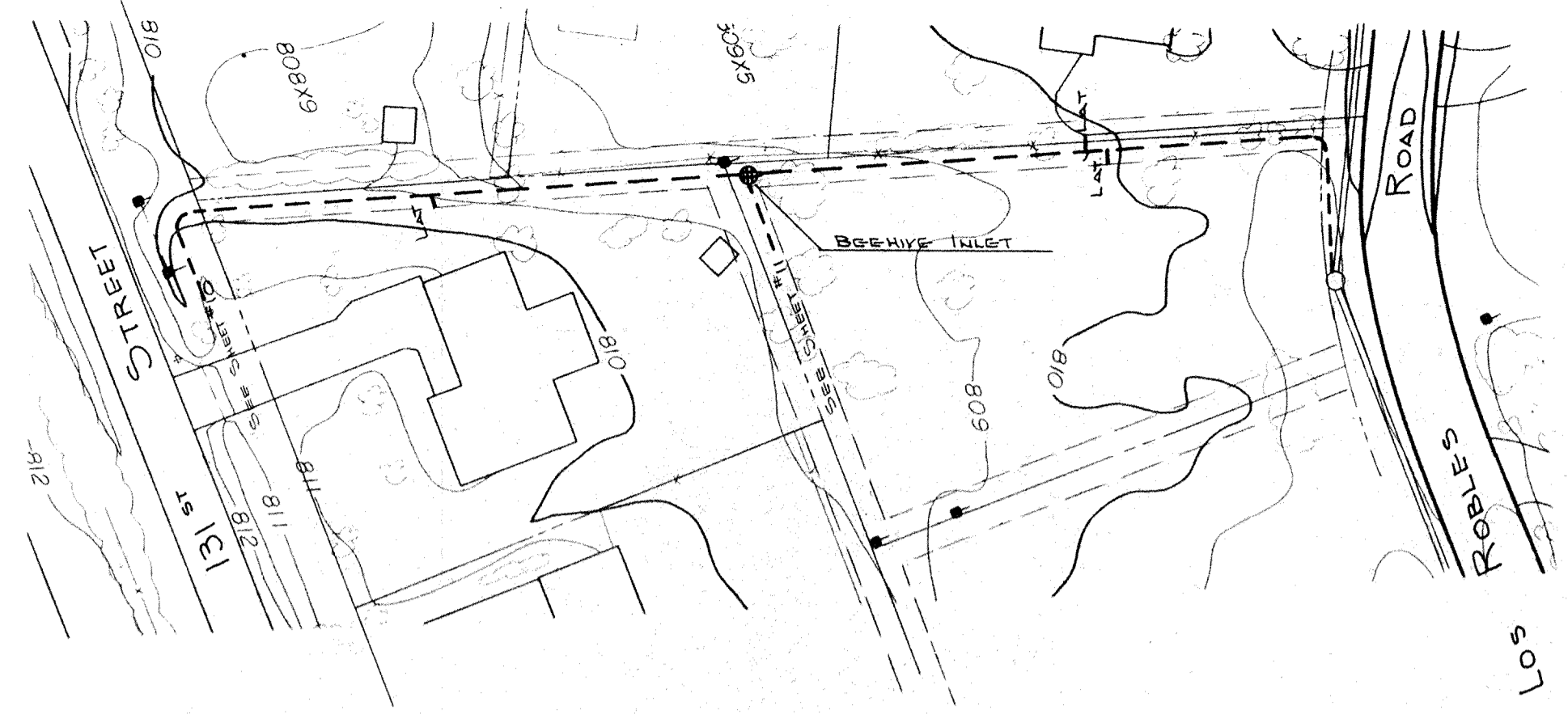
NOT IN CONTRACT


TRIAD ASSOCIATES, INC.
 INDIANAPOLIS, INDIANA

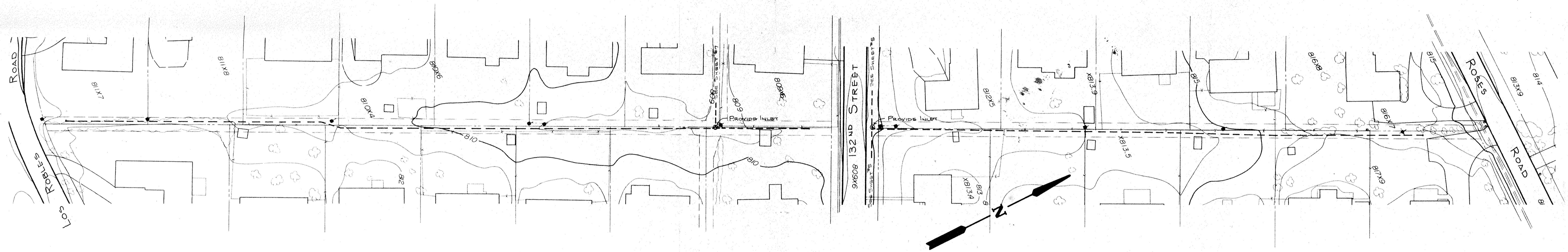
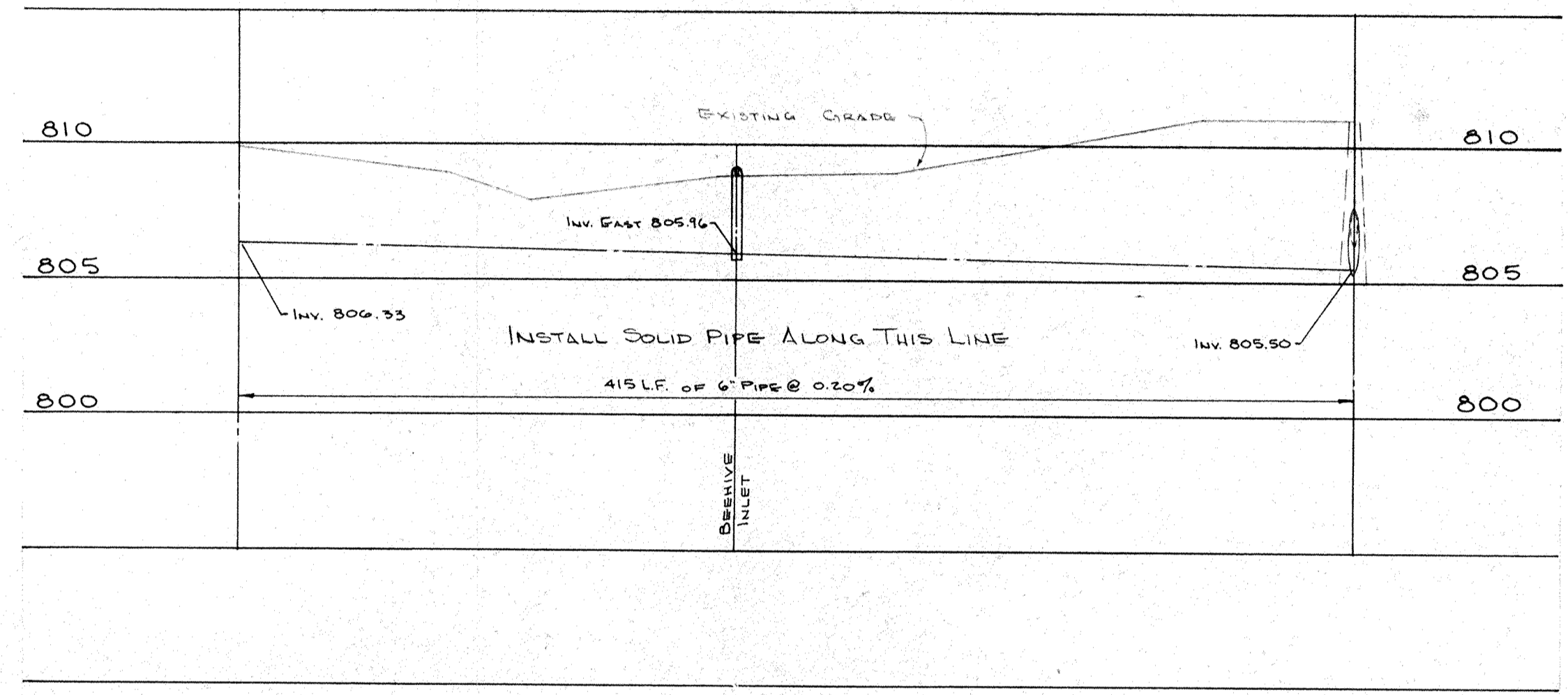
JAMES W. FRATZ
 REGISTERED
 No. 17208
 STATE OF INDIANA
 PROFESSIONAL ENGINEER

2-24-93 As BUILT
LYNNWOOD HILLS
 LINE "F" & SUBSURFACE DRAIN
 DRAWN BY: DATE: 5-01 PROJECT NO: 8010 SHEET NO: 7 OF 18
 SCALE: As Noted
 APPROVED BY:

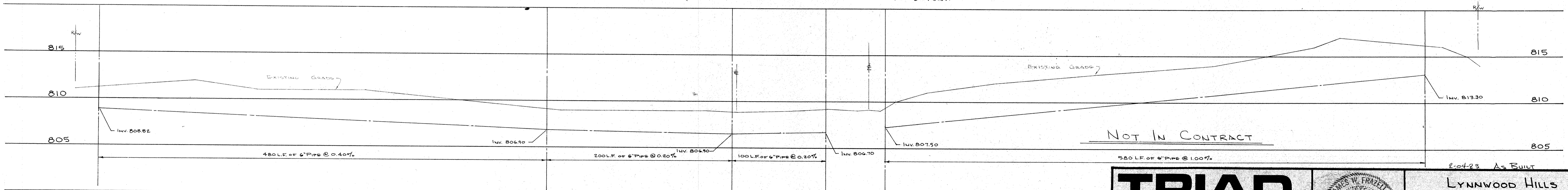
ASBUILT




 This information was gathered for input into the Hamilton County Geographical Information System. This document is considered an official record of the GIS.
 Entry Date: 4-16-04
 Entered by: JOH



1" = 50' HOR.
1" = 5' VERT.



NOT IN CONTRACT

NOT IN CONTRACT

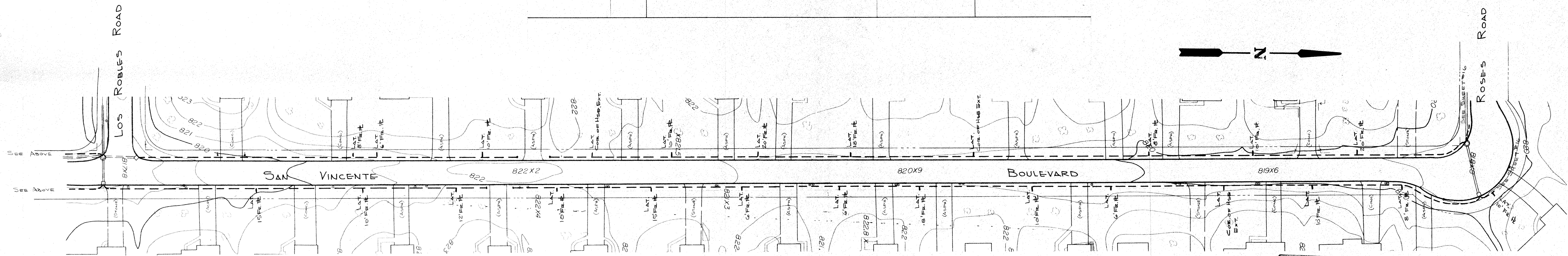

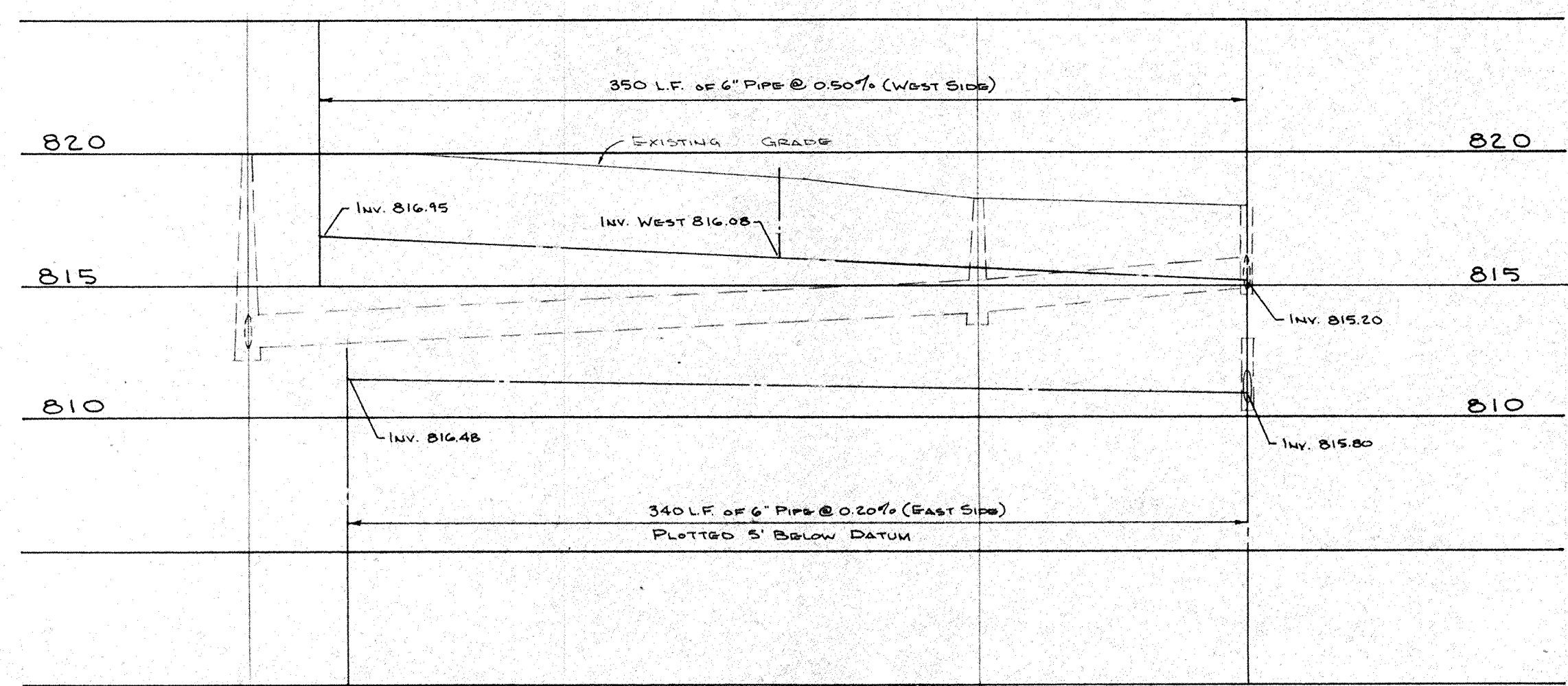

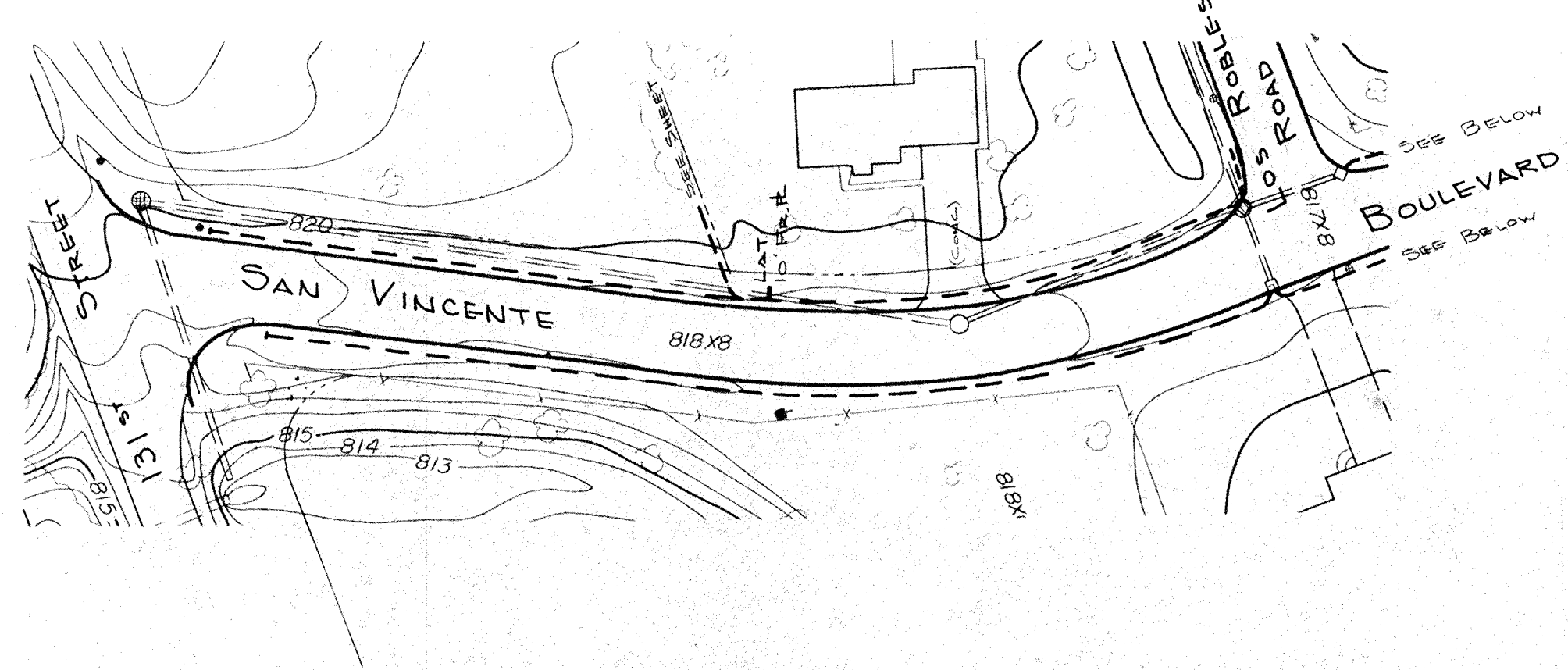
2-0423 As Built

ASBUILT

TRIAD ASSOCIATES, INC.
 INDIANAPOLIS, INDIANA

JAMES V. FRAZEE
 REGISTERED
 No. 17208
 STATE OF INDIANA
 PROFESSIONAL ENGINEER

LYNNWOOD HILLS
SUBSURFACE DRAIN
 DRAWN BY: DATE: 4-21-04 PROJECT NO: 8010 SHEET NO: 8 OF 18
 SCALE: As Noted
 APPROVED BY: *[Signature]*



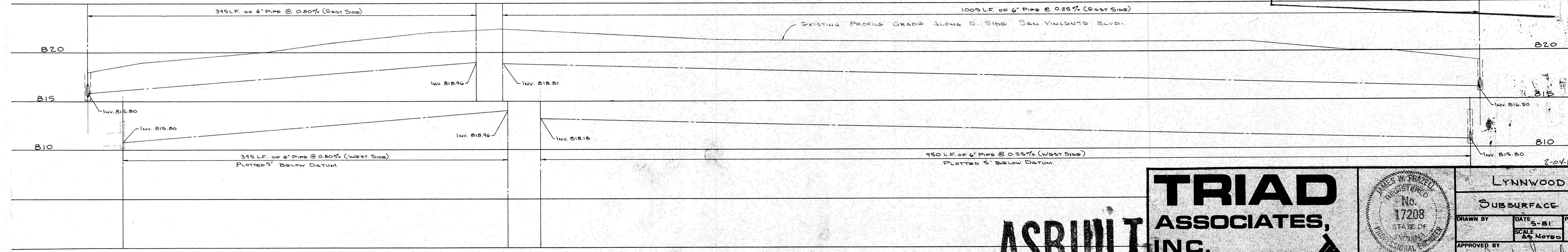
MILTON COUNTY INDIANA
 1823

This information was gathered for input into the Hamilton County Geographical Information System. This document is considered an official record of the GIS.

Entry Date: 4-16-04

Entered by: JDH

1" = 50' Hor.
 1" = 5' Vert.




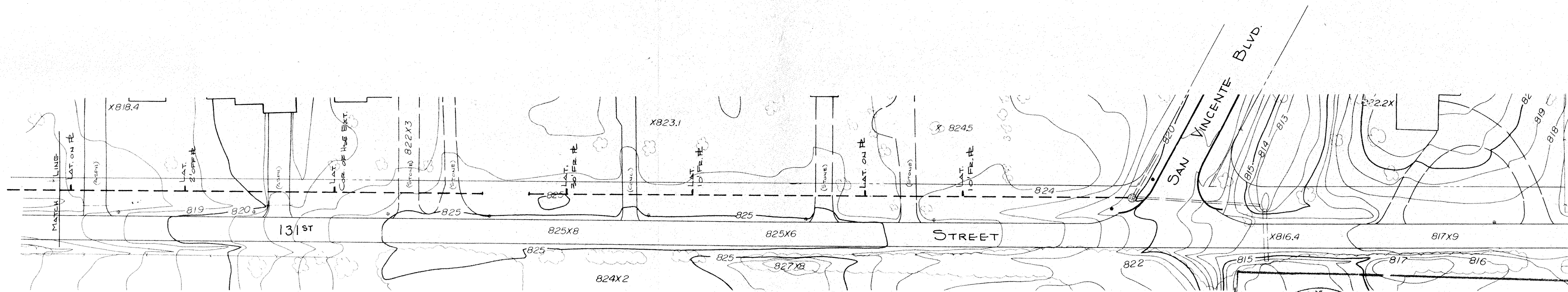
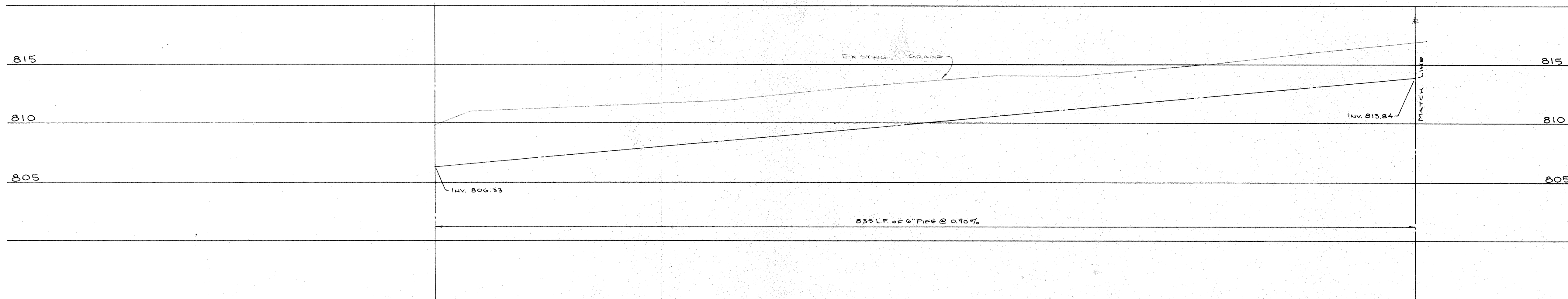
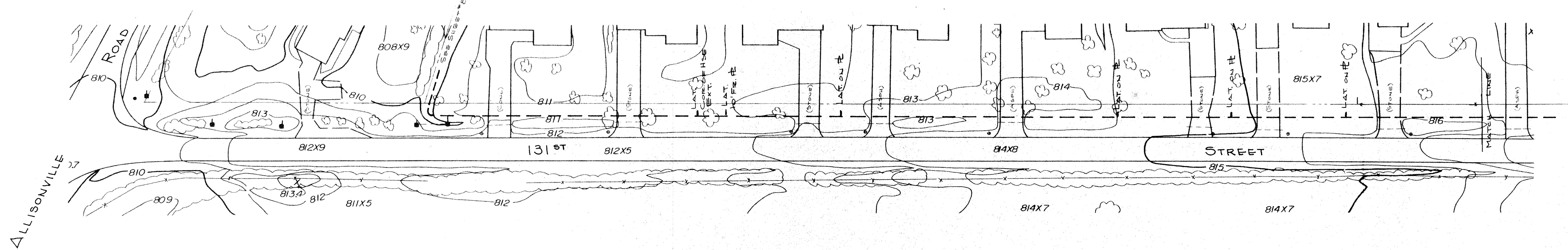
ASBUILT


TRIAD ASSOCIATES, INC.
 INDIANAPOLIS, INDIANA

JAMES W. FRAZEE
 REGISTERED
 No. 17208
 STATE OF INDIANA
 PROFESSIONAL ENGINEER

LYNNWOOD HILLS
 SUBSURFACE DRAIN

DRAWN BY	DATE	PROJECT NO.	SHEET NO.
	5-81	8010	9
APPROVED BY	SCALE		
	As Noted		18




 This information was gathered for input into the Hamilton County Geographical Information System. This document is considered an official record of the GIS.
 Entry Date: 4-16-04
 Entered by: JOH

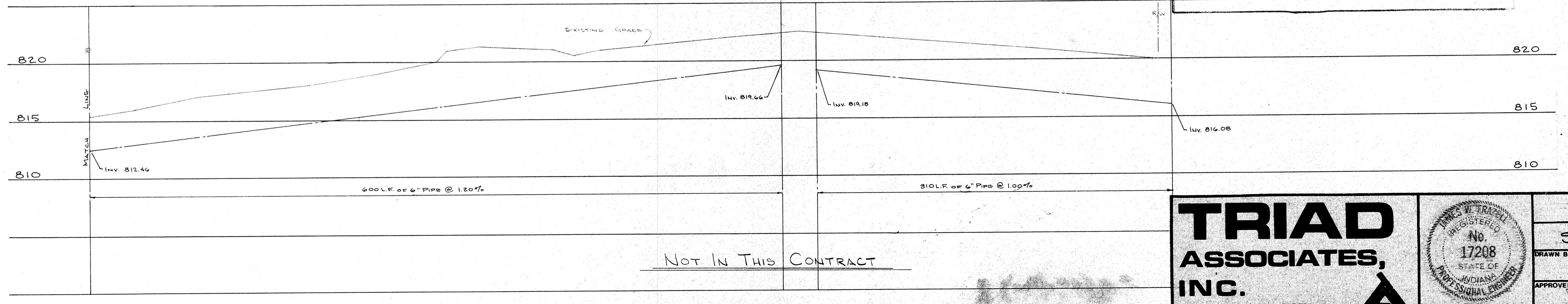
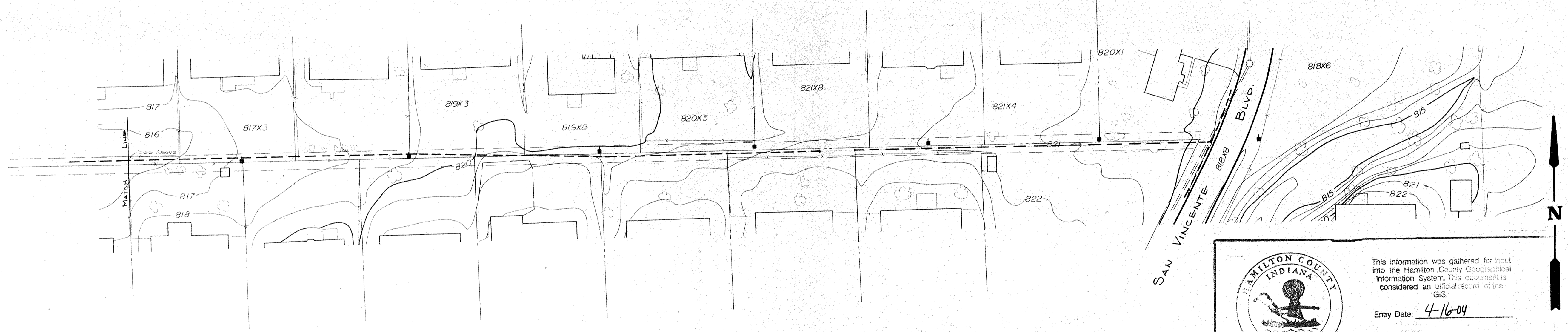
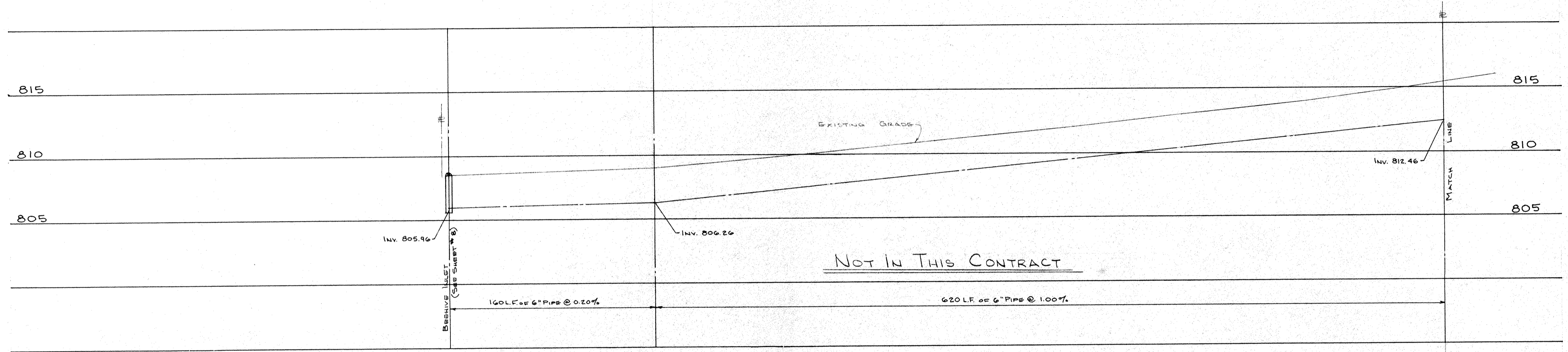
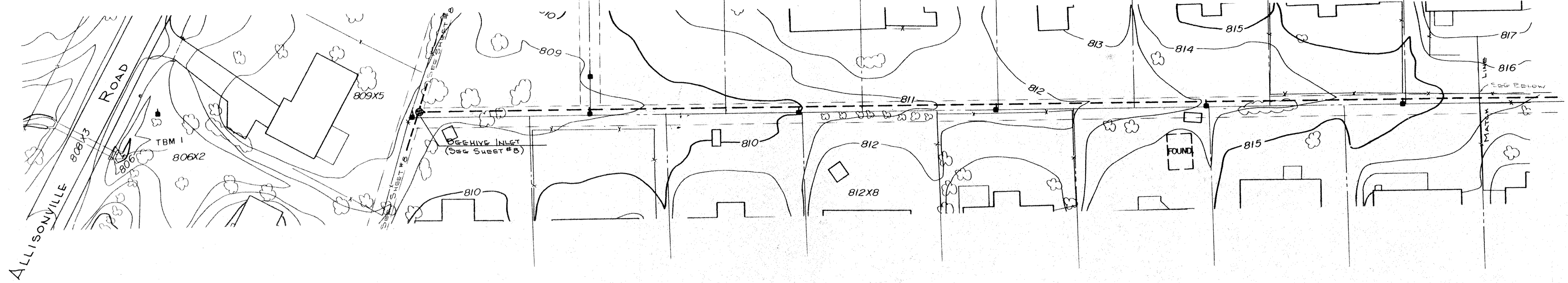
1" = 50' HOR.
 1" = 5' VERT.


ASBUILT

TRIAD ASSOCIATES, INC.
 INDIANAPOLIS, INDIANA

JAMES W. TRAZEL
 REGISTERED
 No. 17208
 STATE OF INDIANA
 PROFESSIONAL ENGINEER

LYNNWOOD HILLS
 SUBSURFACE DRAIN
 DRAWN BY: [Signature] DATE: 5-81 PROJECT NO: 8010 SHEET NO: 10 OF 18
 SCALE: AS NOTED
 APPROVED BY: [Signature]




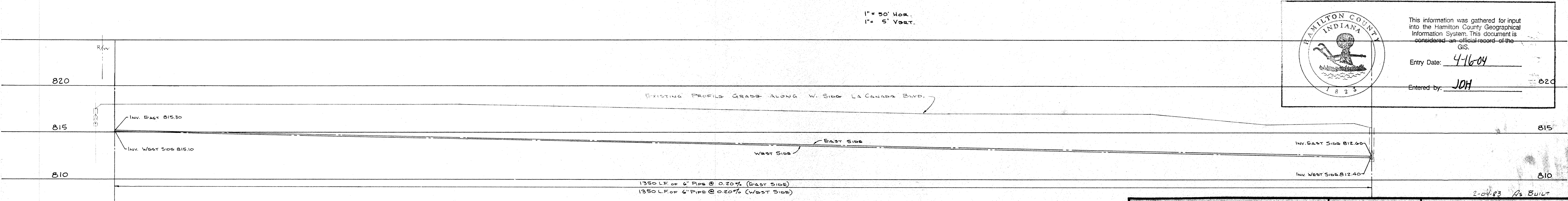
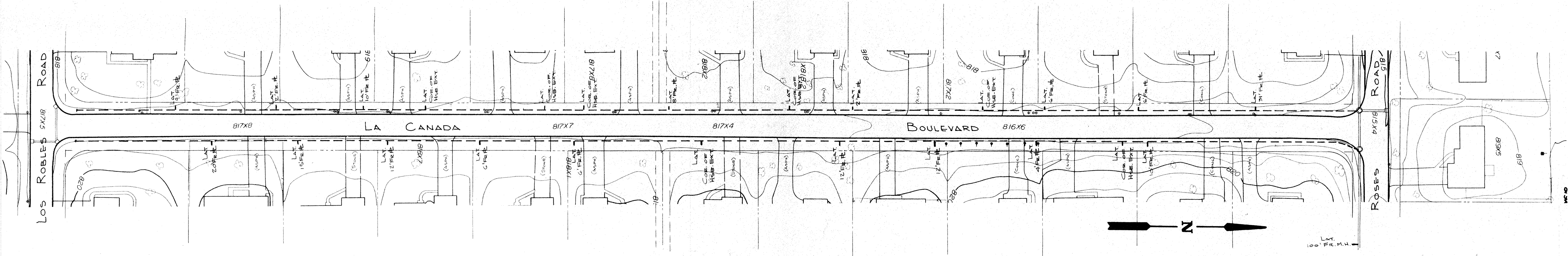
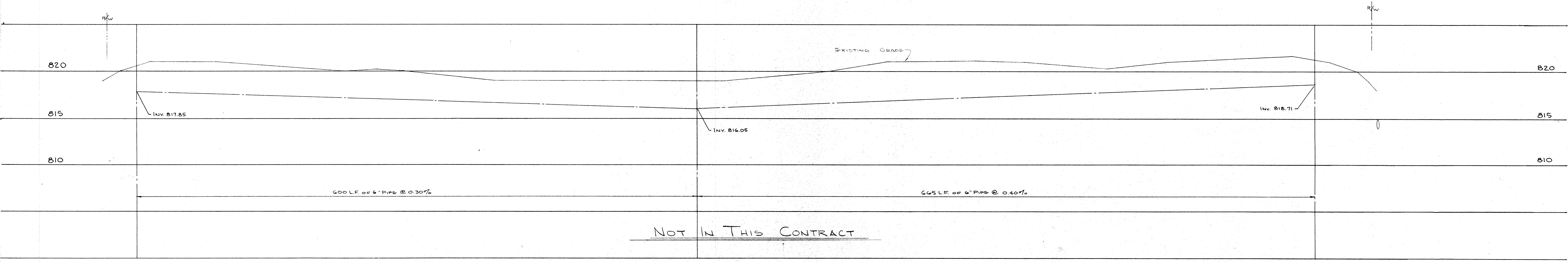
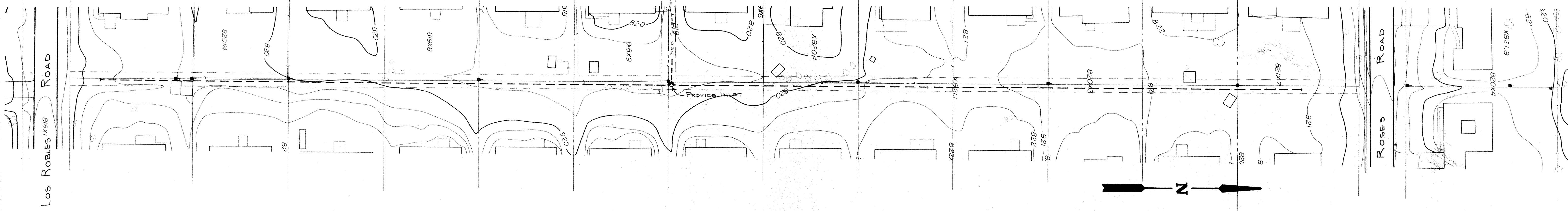

 This information was gathered for input into the Hamilton County Geographical Information System. This document is considered an official record of the GIS.
 Entry Date: 4-16-04
 Entered by: JDH

1" = 50' HOR.
 1" = 5' VERT.

ASBUILT

2-0483 AS BUILT

TRIAD ASSOCIATES, INC. INDIANAPOLIS, INDIANA			LYNNWOOD HILLS SUBSURFACE DRAIN	
DRAWN BY: [Signature] DATE: 5-81 SCALE: AS NOTED	PROJECT NO: 8010 SHEET NO: 11 OF 18		APPROVED BY: [Signature]	



This information was gathered for input into the Hamilton County Geographical Information System. This document is considered an official record of the GIS.

Entry Date: 4-16-09

Entered by: JDH

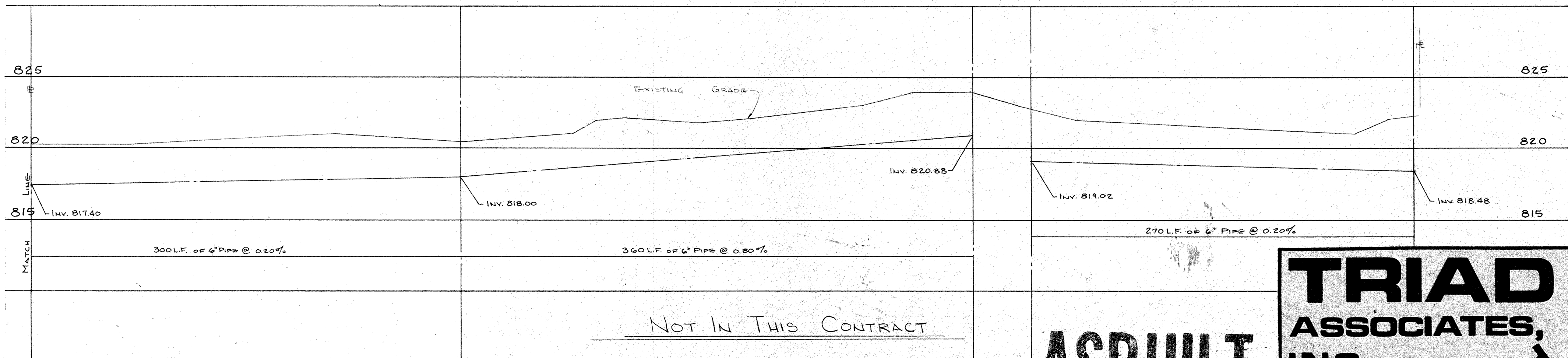
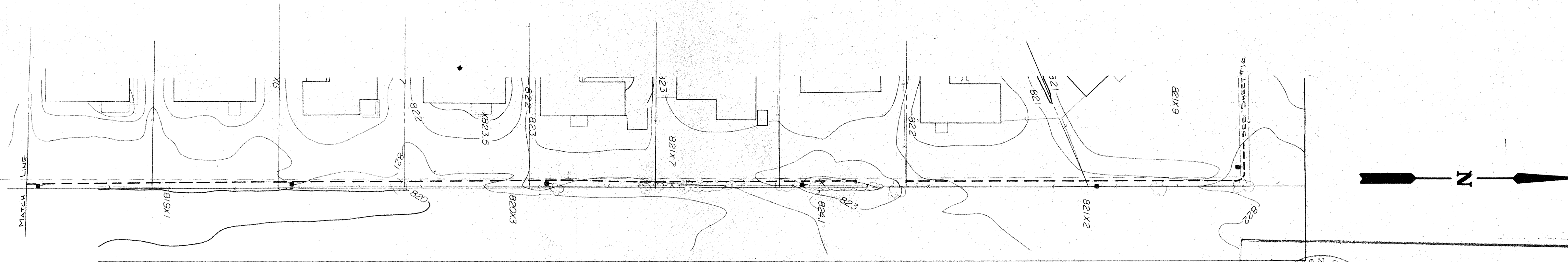
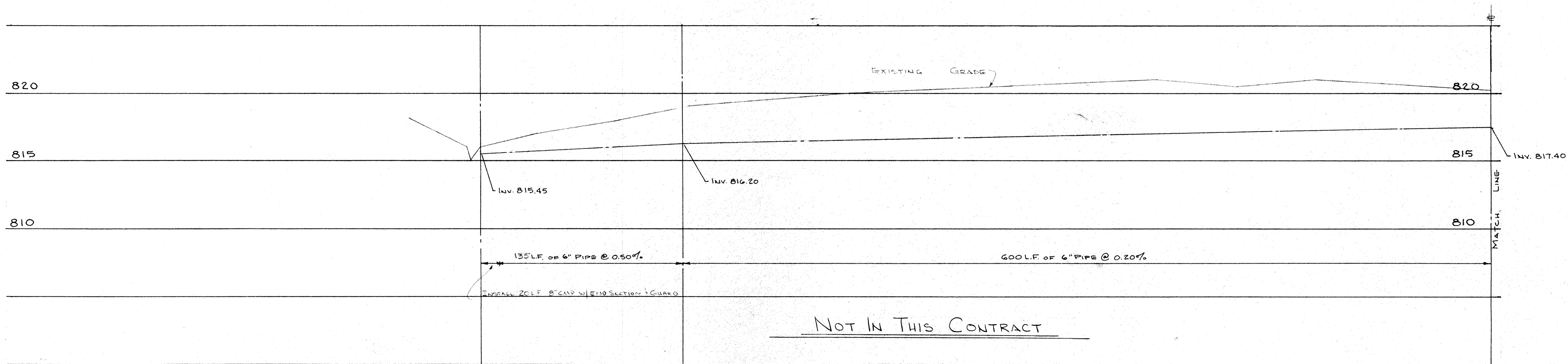
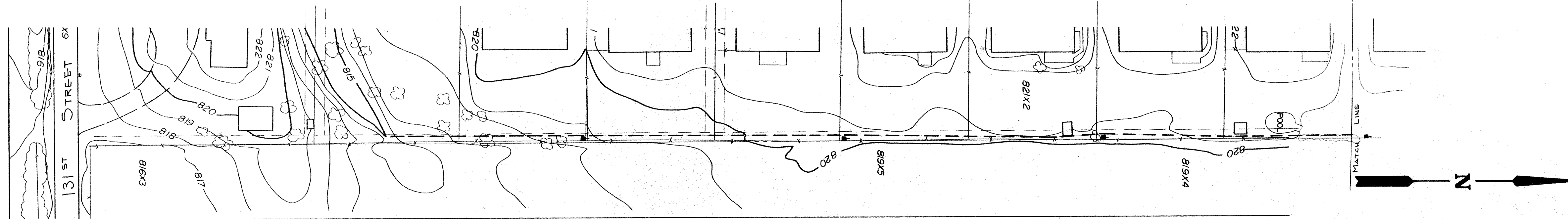
TRIAD ASSOCIATES, INC.
INDIANAPOLIS, INDIANA


LYNNWOOD HILLS
SUBSURFACE DRAIN

DRAWN BY	DATE	PROJECT NO.	SHEET NO.
	5-21	8010	12
APPROVED BY	SCALE	NOTES	OF
<i>James W. Frezza</i>			18

2-04-83 AS BUILT

ASBUILT




 This information was gathered for input into the Hamilton County Geographical Information System. This document is considered an official record of the GIS.
 Entry Date: 4-16-04
 Entered by: JDH

1" = 50' HOR.
1" = 5' VERT.

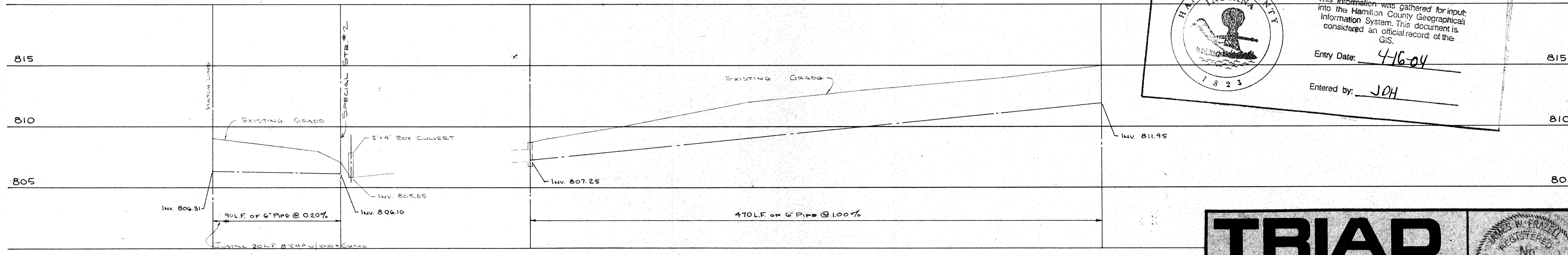
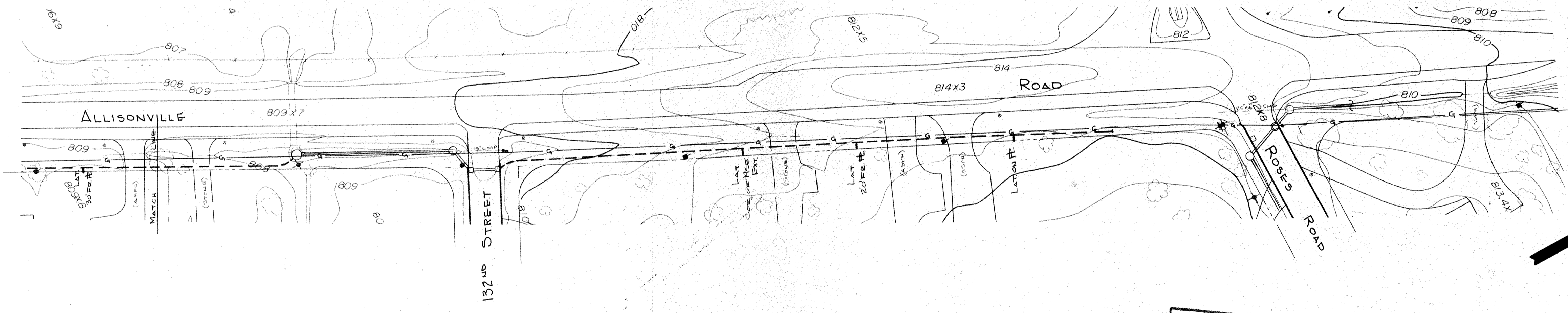
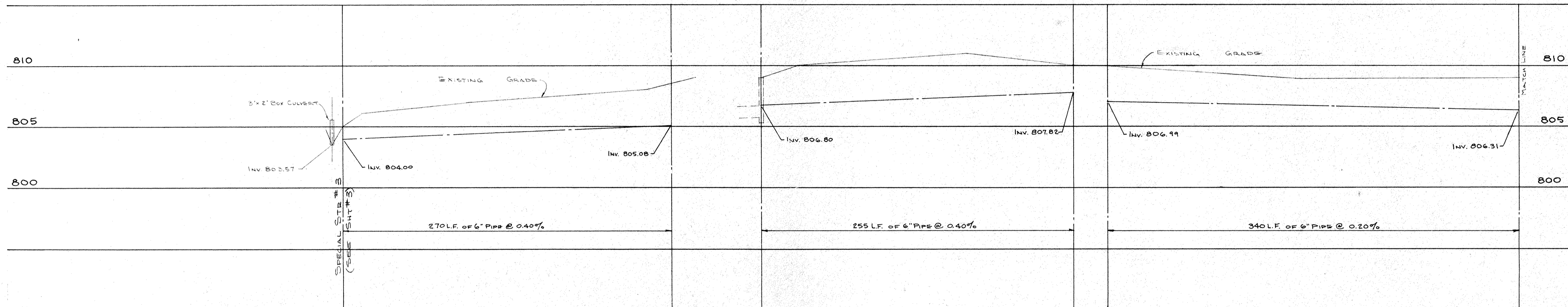
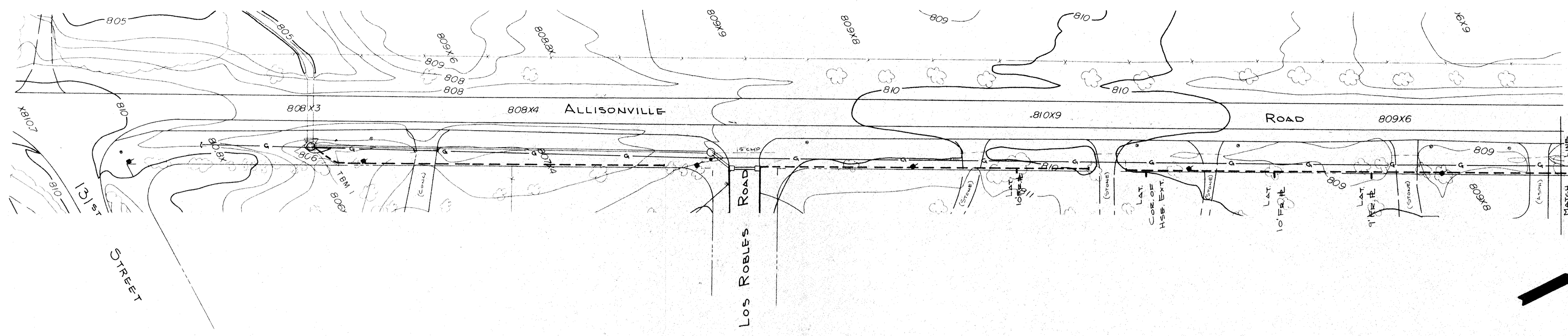
ASBUILT

2-04-83 AS BUILT

	LYNNWOOD HILLS SUBSURFACE DRAIN		
	DRAWN BY SCALE AS NOTED	PROJECT NO 8010	SHEET NO 13 OF 18
APPROVED BY 			

ASBUILT

TRIAD ASSOCIATES, INC.
 INDIANAPOLIS, INDIANA



1" = 50' Hor.
1" = 5' Vert.

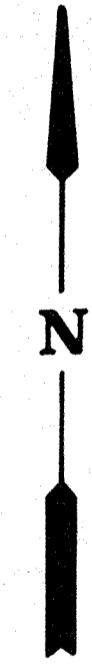
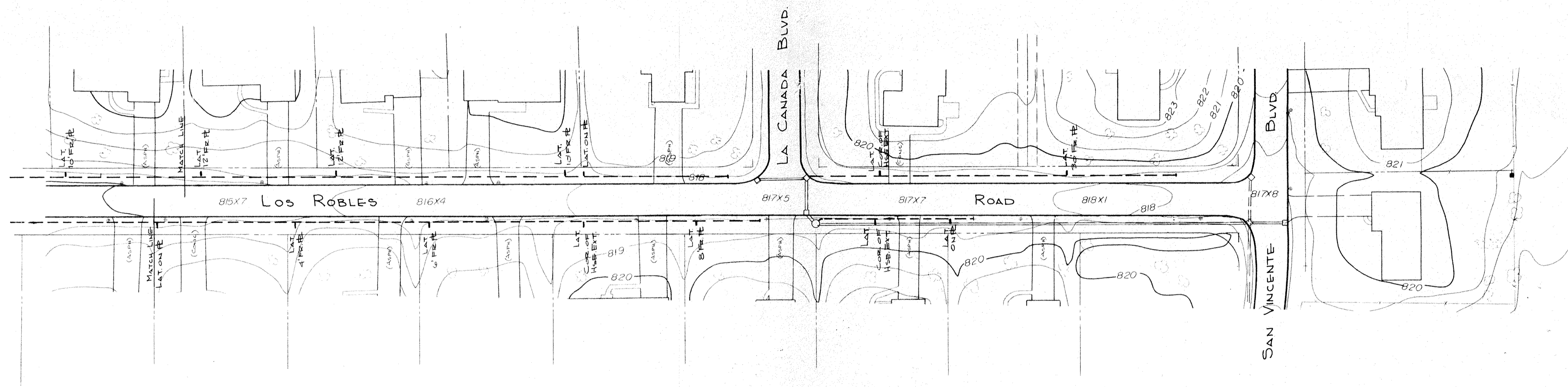
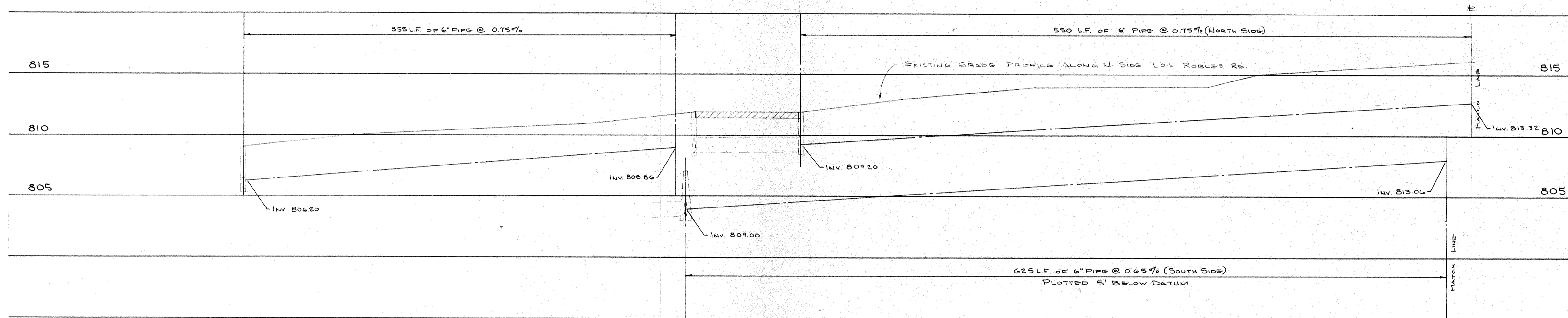
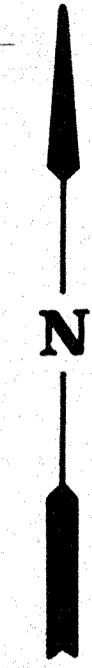
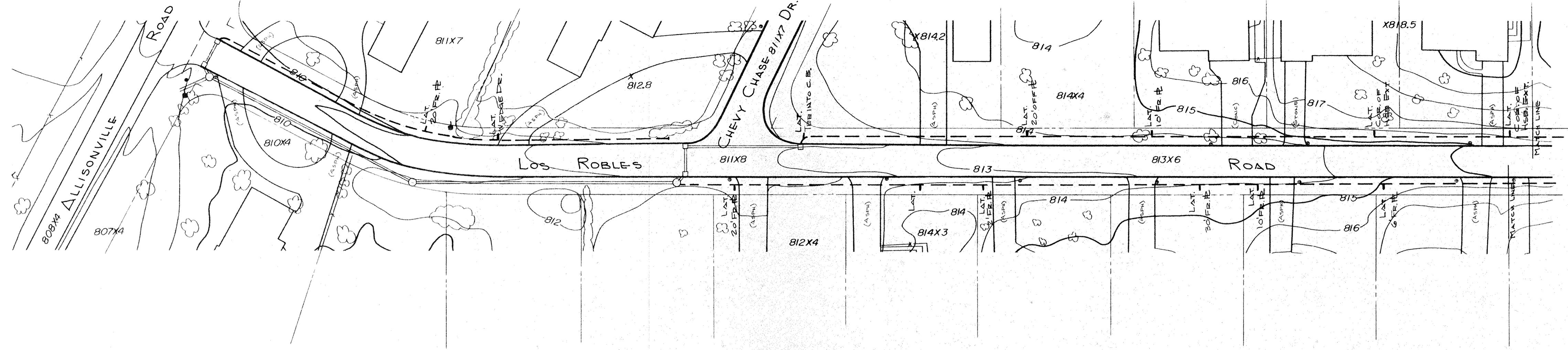
HAMILTON COUNTY INDIANA
 This information was gathered for input into the Hamilton County Geographical Information System. This document is considered an official record of the GIS.
 Entry Date: 4-16-04
 Entered by: JCH

ASBUILT

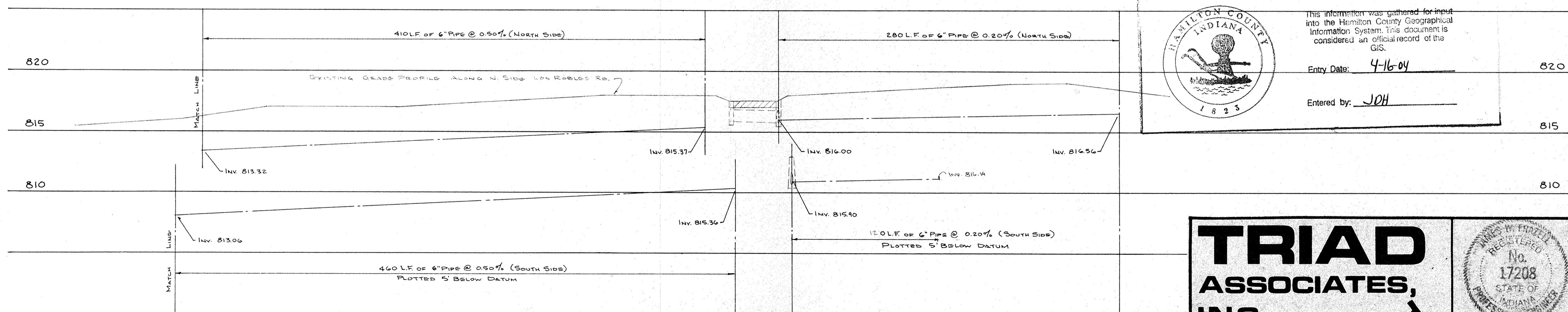
TRIAD ASSOCIATES, INC.
 INDIANAPOLIS, INDIANA

REGISTERED PROFESSIONAL ENGINEER
 No. 17208
 STATE OF INDIANA

2-0483 ASBUILT
LYNNWOOD HILLS
SUBSURFACE DRAIN
 DRAWN BY: DATE: 2-01 PROJECT NO: 8010 SHEET NO: 14
 SCALE: AS NOTED
 APPROVED BY: JCH
 OF 18



1" = 50' HOR.
1" = 5' VERT.




This information was gathered for input into the Hamilton County Geographical Information System. This document is considered an official record of the GIS.

Entry Date: 4-16-04

Entered by: JCH


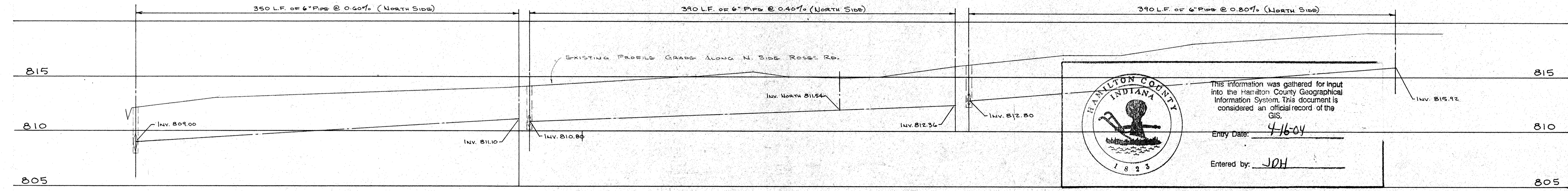
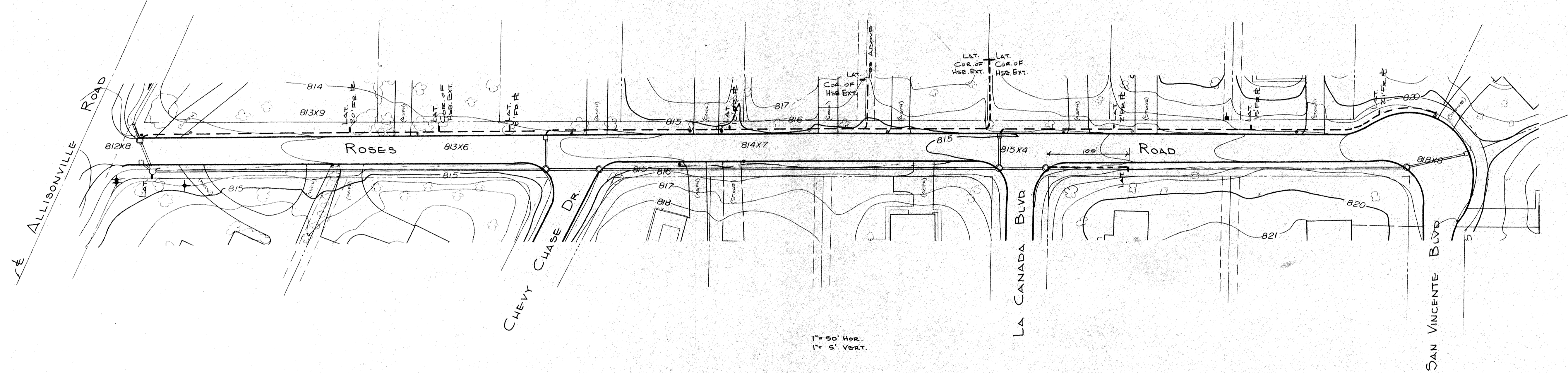
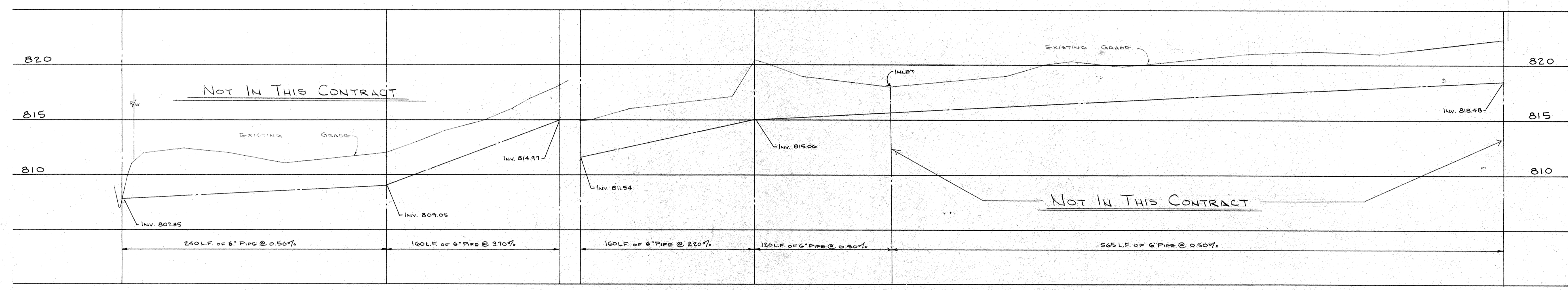
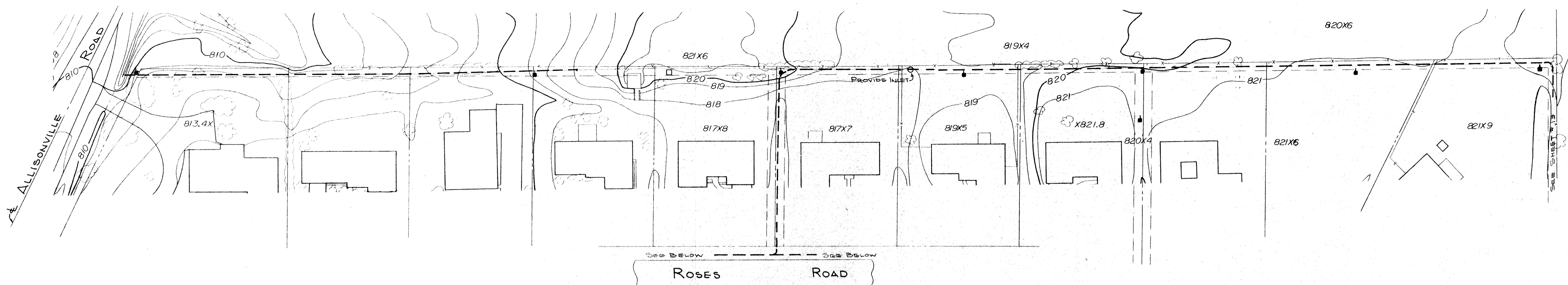
ASBUILT

TRIAD ASSOCIATES, INC.
INDIANAPOLIS, INDIANA



2-04-83 As BUILT

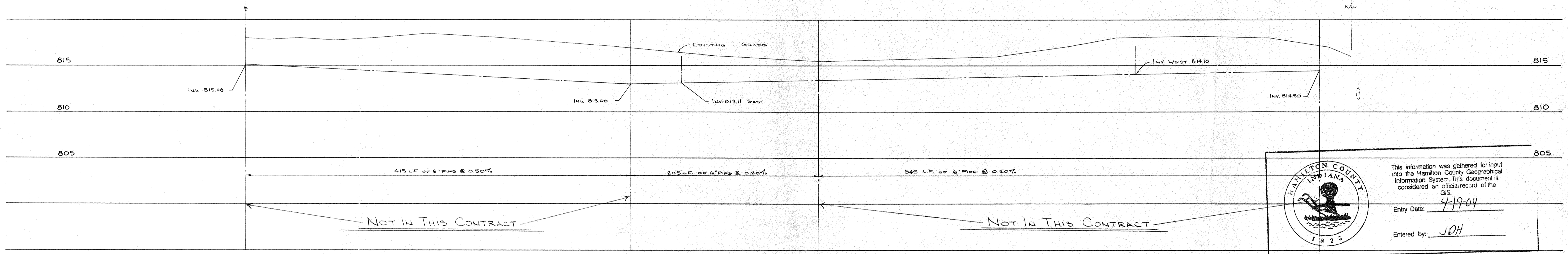
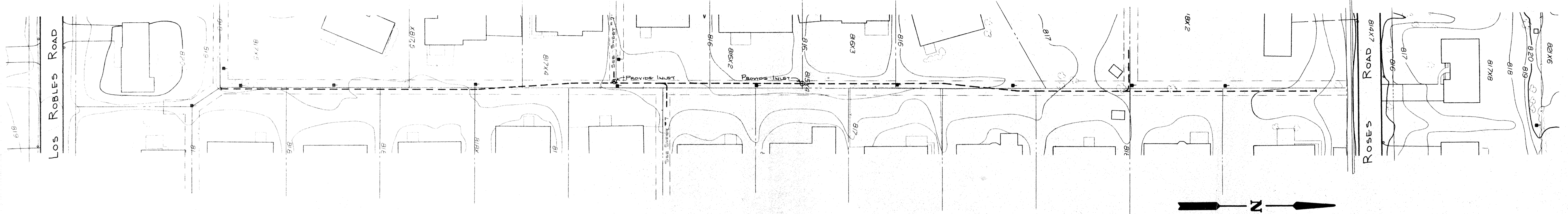
LYNNWOOD HILLS			
SUBSURFACE DRAIN			
DRAWN BY	DATE	PROJECT NO	SHEET NO
	5-81	8010	15
APPROVED BY	SCALE	AS NOTED	
Jerry W. Hill		18	




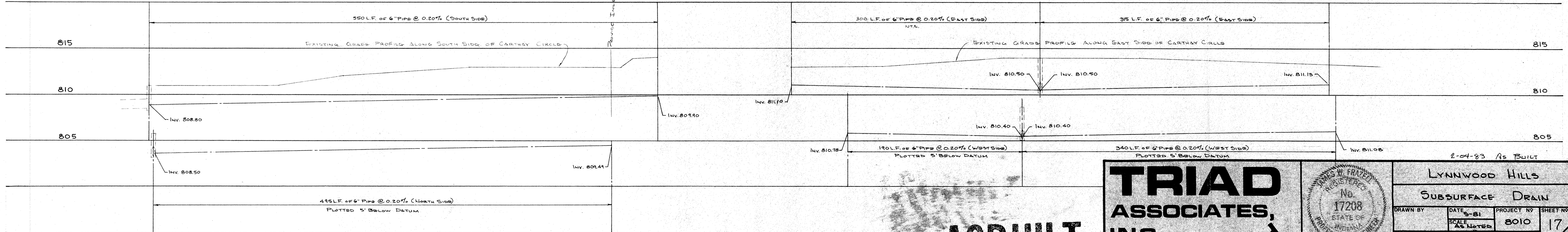
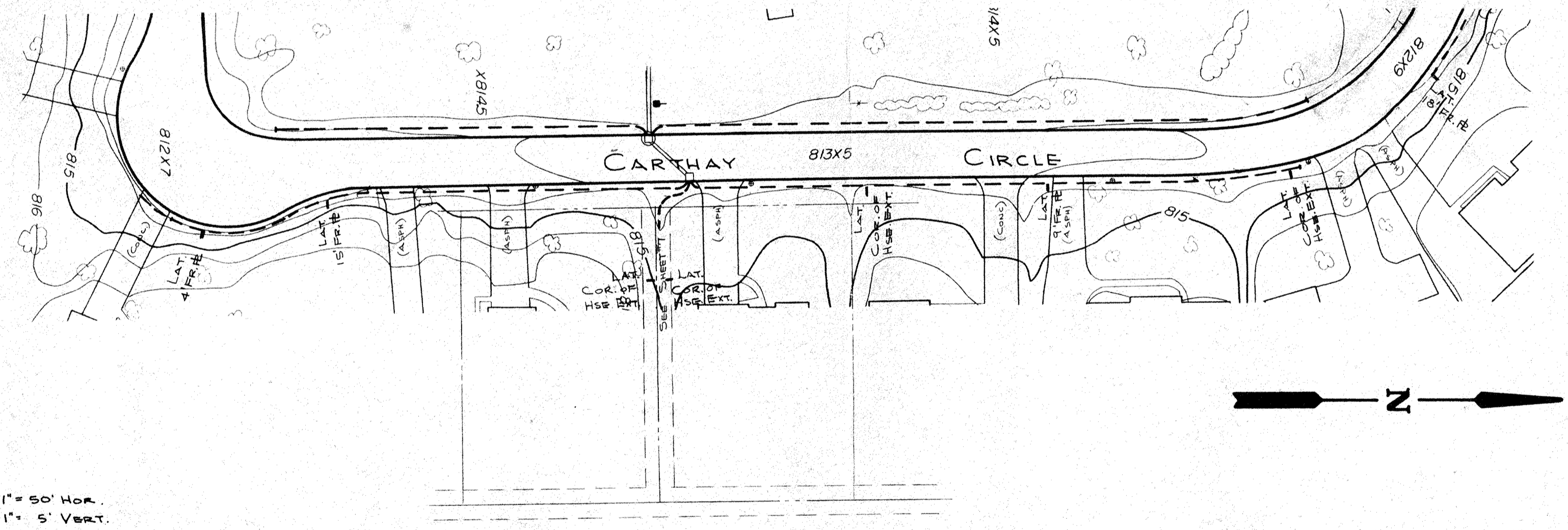
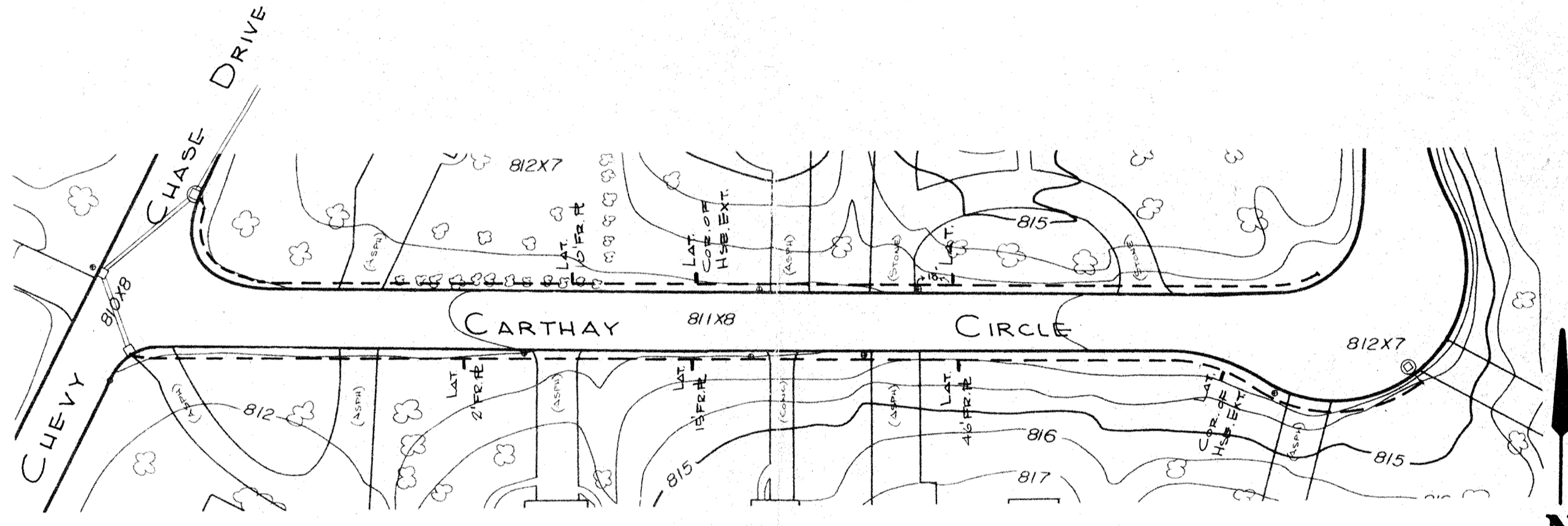
This information was gathered for input into the Hamilton County Geographical Information System. This document is considered an official record of the GIS.
 Entry Date: 4-16-04
 Entered by: JDH

ASBUILT

TRIAD ASSOCIATES, INC. INDIANAPOLIS, INDIANA.		2-0483 As Built LYNNWOOD HILLS	
		SUBSURFACE DRAIN	
		DRAWN BY: DATE: 5-04 SCALE: AS NOTED	PROJECT NO: 8010 SHEET NO: 16 OF: 18




 This information was gathered for input into the Hamilton County Geographical Information System. This document is considered an official record of the GIS.
 Entry Date: 4-19-04
 Entered by: JOH

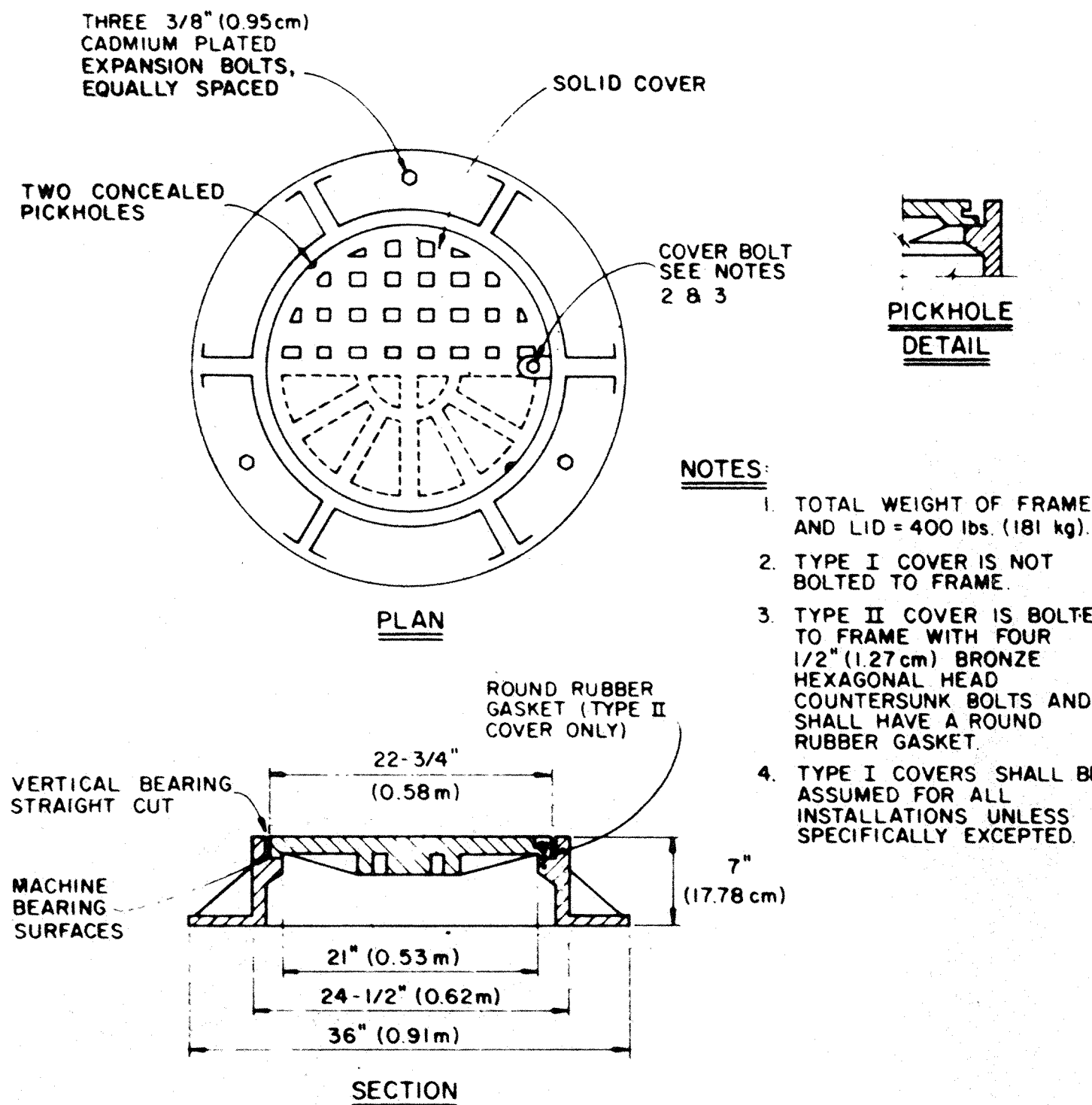


TRIAD ASSOCIATES, INC.
 INDIANAPOLIS, INDIANA

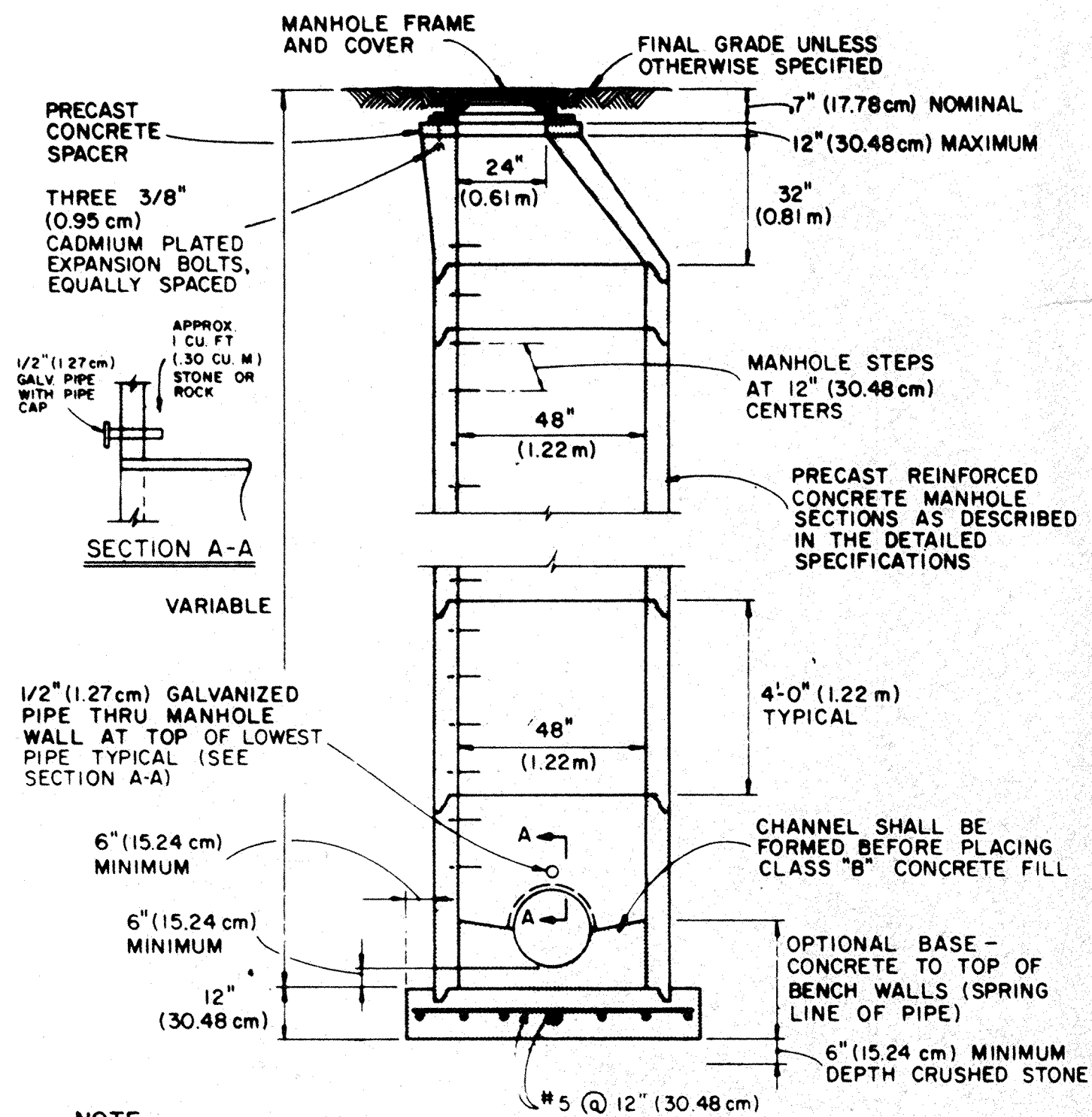
REGISTERED PROFESSIONAL ENGINEER
 No. 17208
 STATE OF INDIANA

2-04-83 As BUILT
LYNNWOOD HILLS
SUBSURFACE DRAIN
 DRAWN BY: [Signature] DATE: 5-81 PROJECT NO: 8010 SHEET NO: 17
 SCALE: As Noted APPROVED BY: [Signature] OF 18

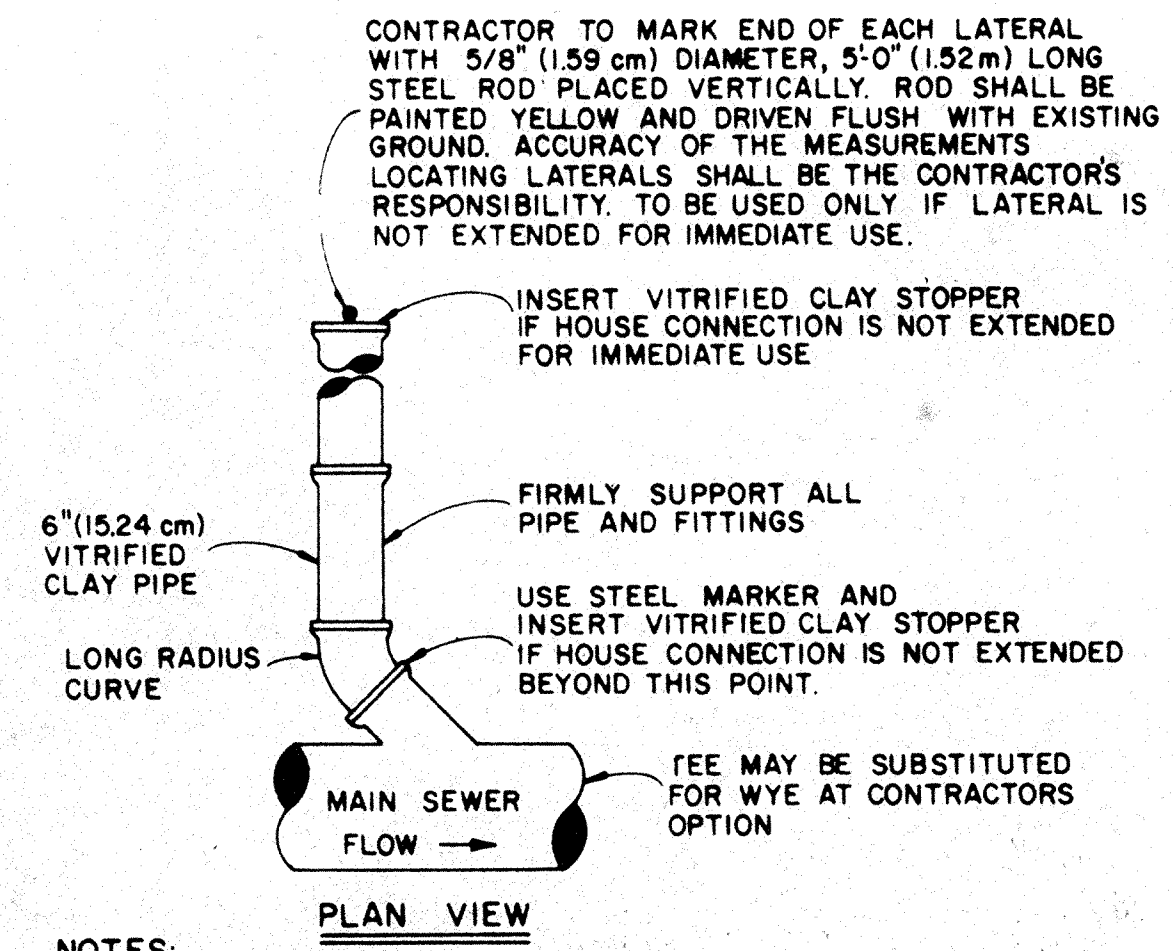
ASBUILT



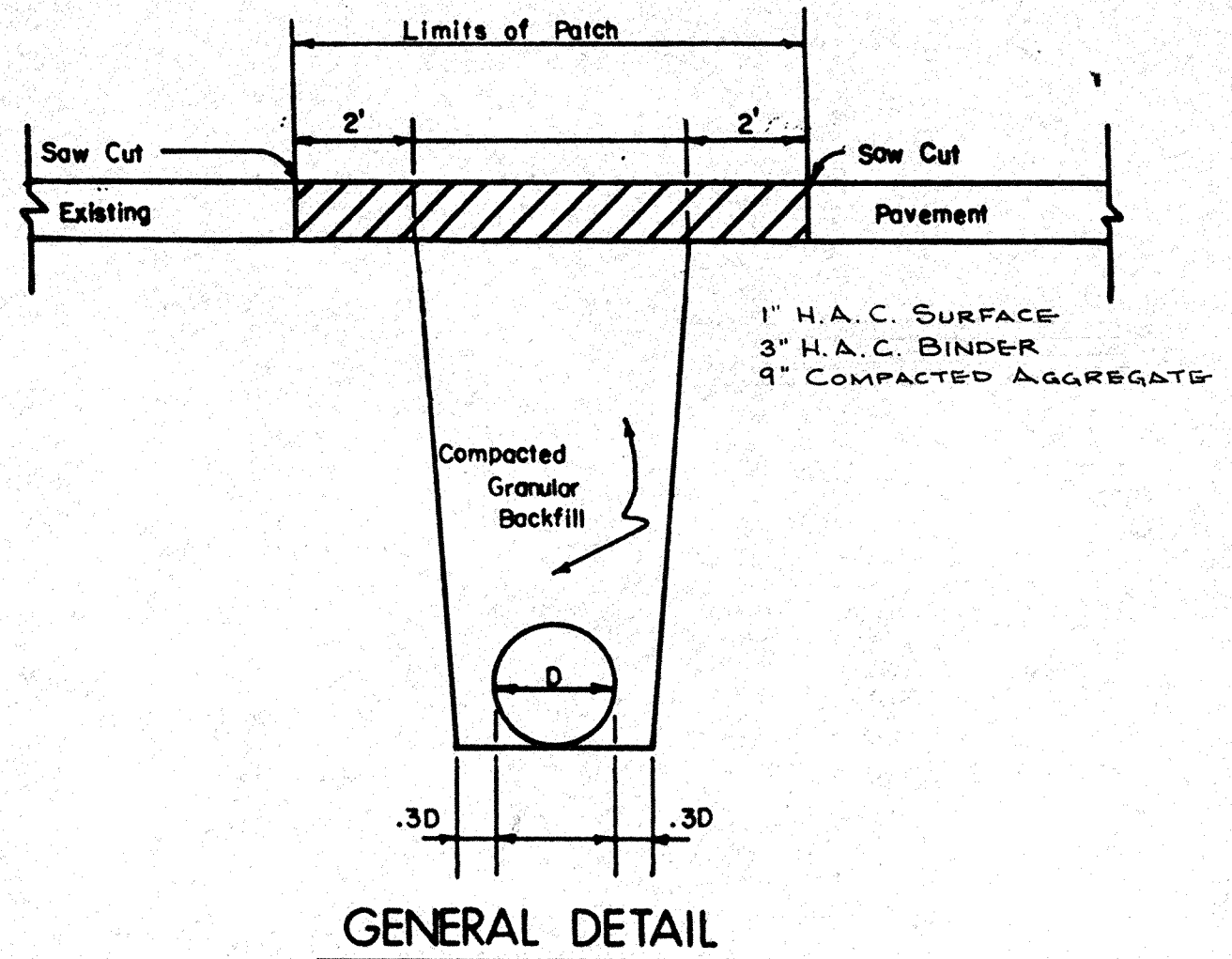
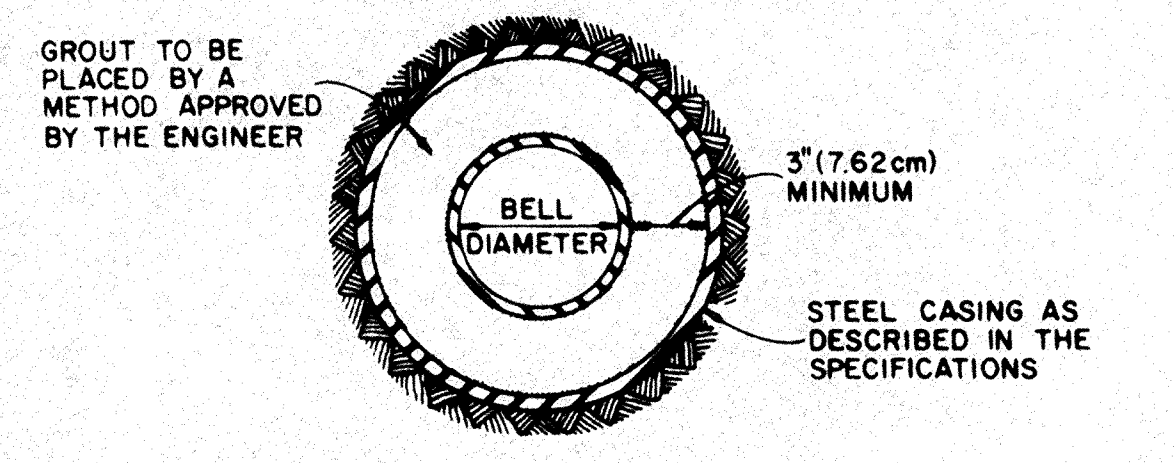
- NOTES:**
- TOTAL WEIGHT OF FRAME AND LID = 400 lbs. (181 kg)
 - TYPE I COVER IS NOT BOLTED TO FRAME.
 - TYPE II COVER IS BOLTED TO FRAME WITH FOUR 1/2" (1.27 cm) BRONZE HEXAGONAL HEAD COUNTERSUNK BOLTS AND SHALL HAVE A ROUND RUBBER GASKET.
 - TYPE I COVERS SHALL BE ASSUMED FOR ALL INSTALLATIONS UNLESS SPECIFICALLY EXPECTED.



NOTE: PRECAST MANHOLE BASES SHALL BE CONSIDERED AS AN ALTERNATE TO POURED CONCRETE BASE AS SHOWN, BUT ONLY WITH PRIOR WRITTEN APPROVAL OF THE ENGINEER.

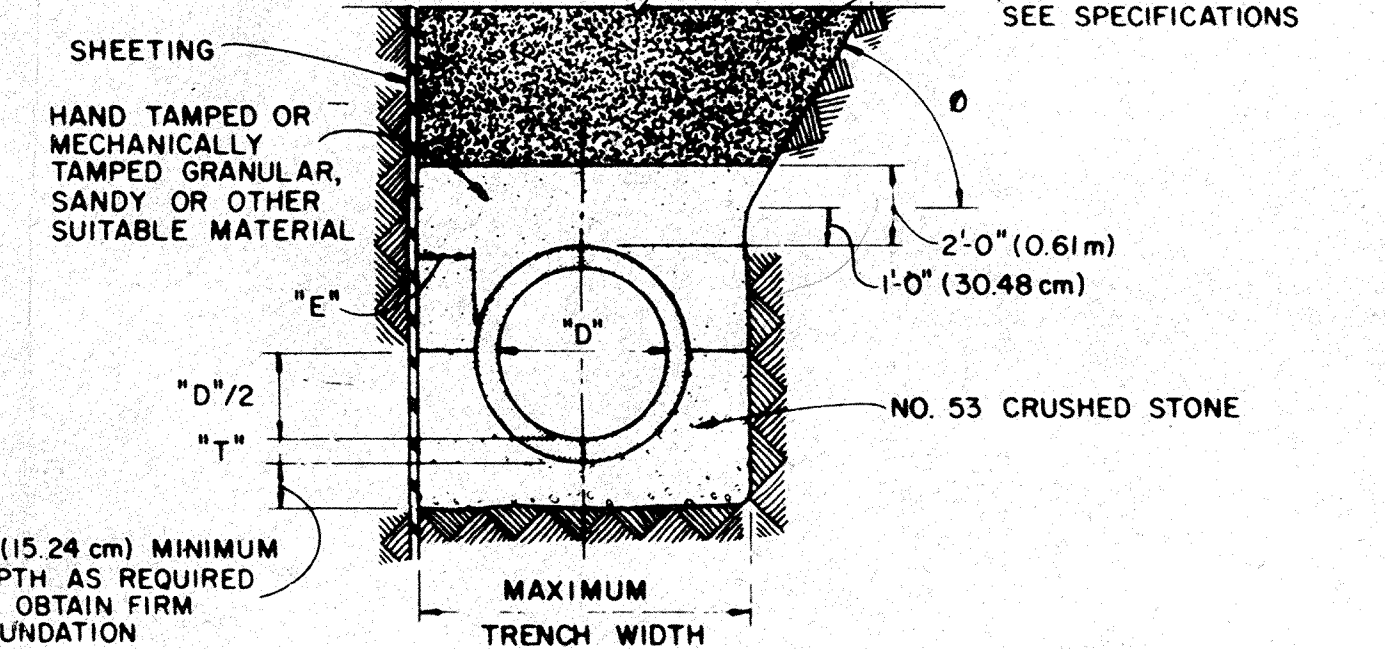
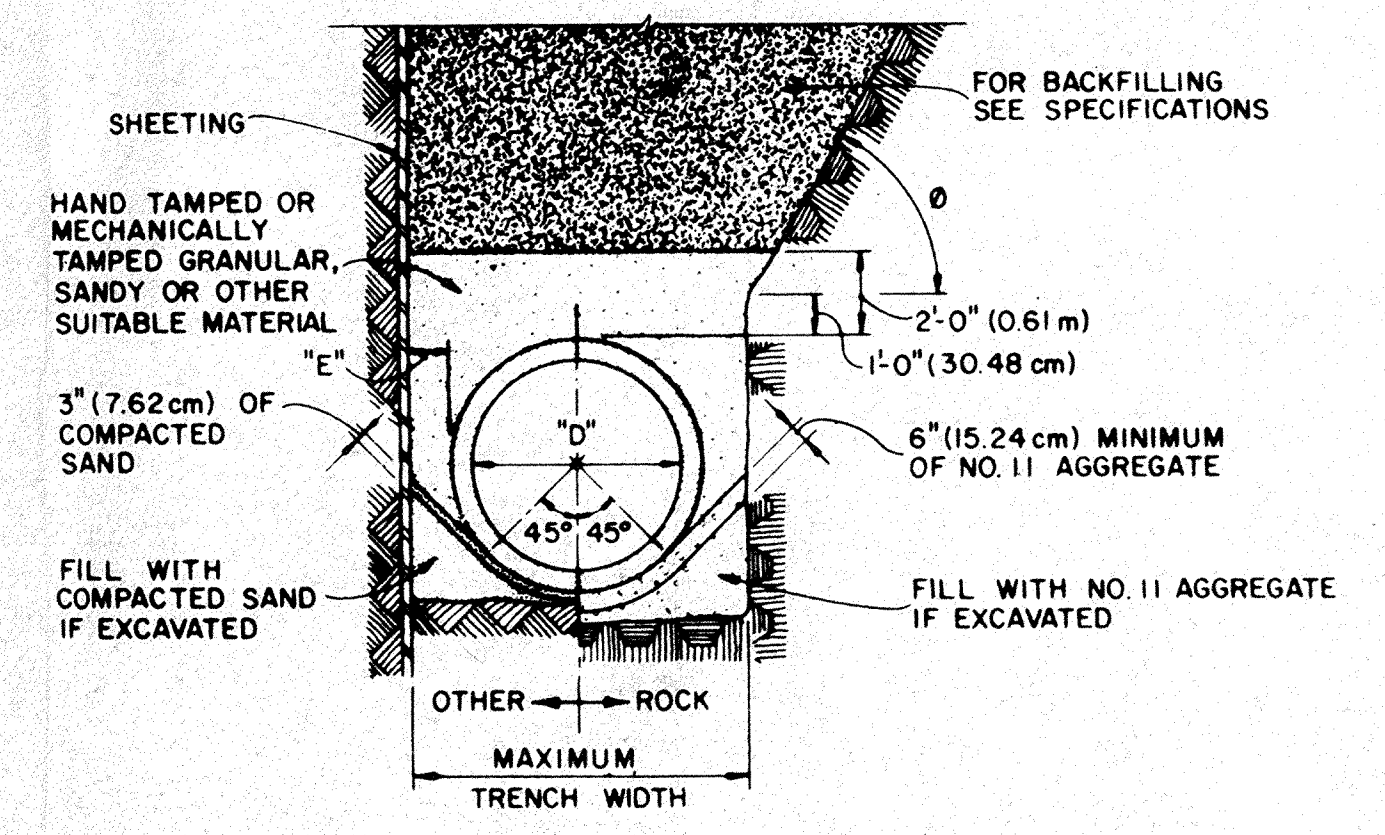
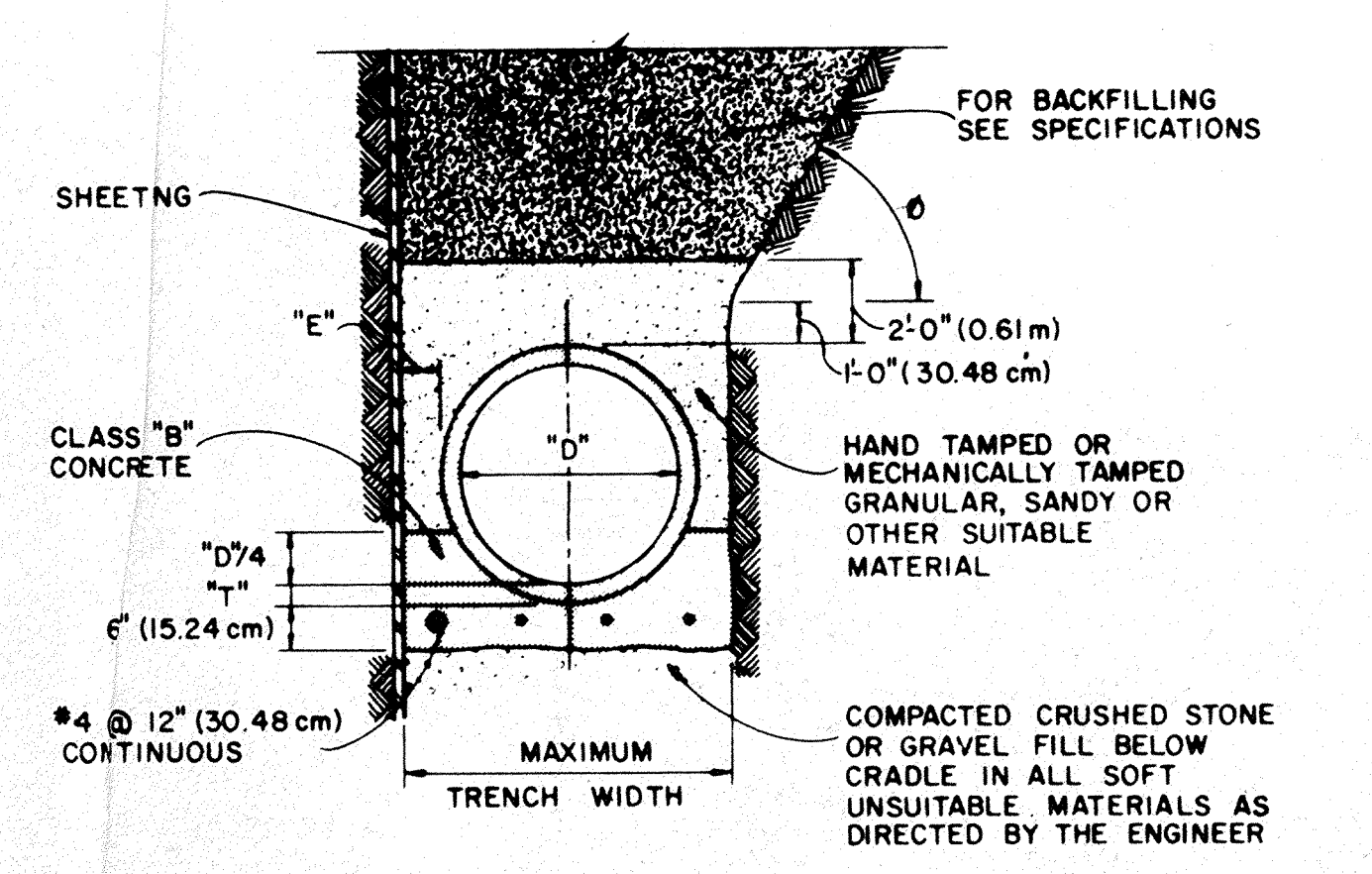


- NOTES:**
- WYE BRANCHES OR TEES SHALL BE INSTALLED WHERE INDICATED. THEY SHALL BE EXTENDED TO PROPERTY LINE OF STREETS OR ALLEYS OR TO DISTANCES AS SHOWN ON THE DESIGN DRAWINGS AND SHALL BE OF 6" (15.24 cm) ASTM C700 VITRIFIED CLAY PIPE UNLESS OTHERWISE SHOWN.
 - DEPTH AT PROPERTY LINE SHALL BE APPROXIMATELY 8'-0" (2.44 m) UNLESS SEWER DEPTH IS LESS, IN WHICH EVENT A MINIMUM SLOPE OF 1/8" (0.32 cm) PER 1'-0" (30.48 cm) SHALL BE USED.
 - JOINTS AND JOINTING MATERIAL SHALL BE ASTM C425.

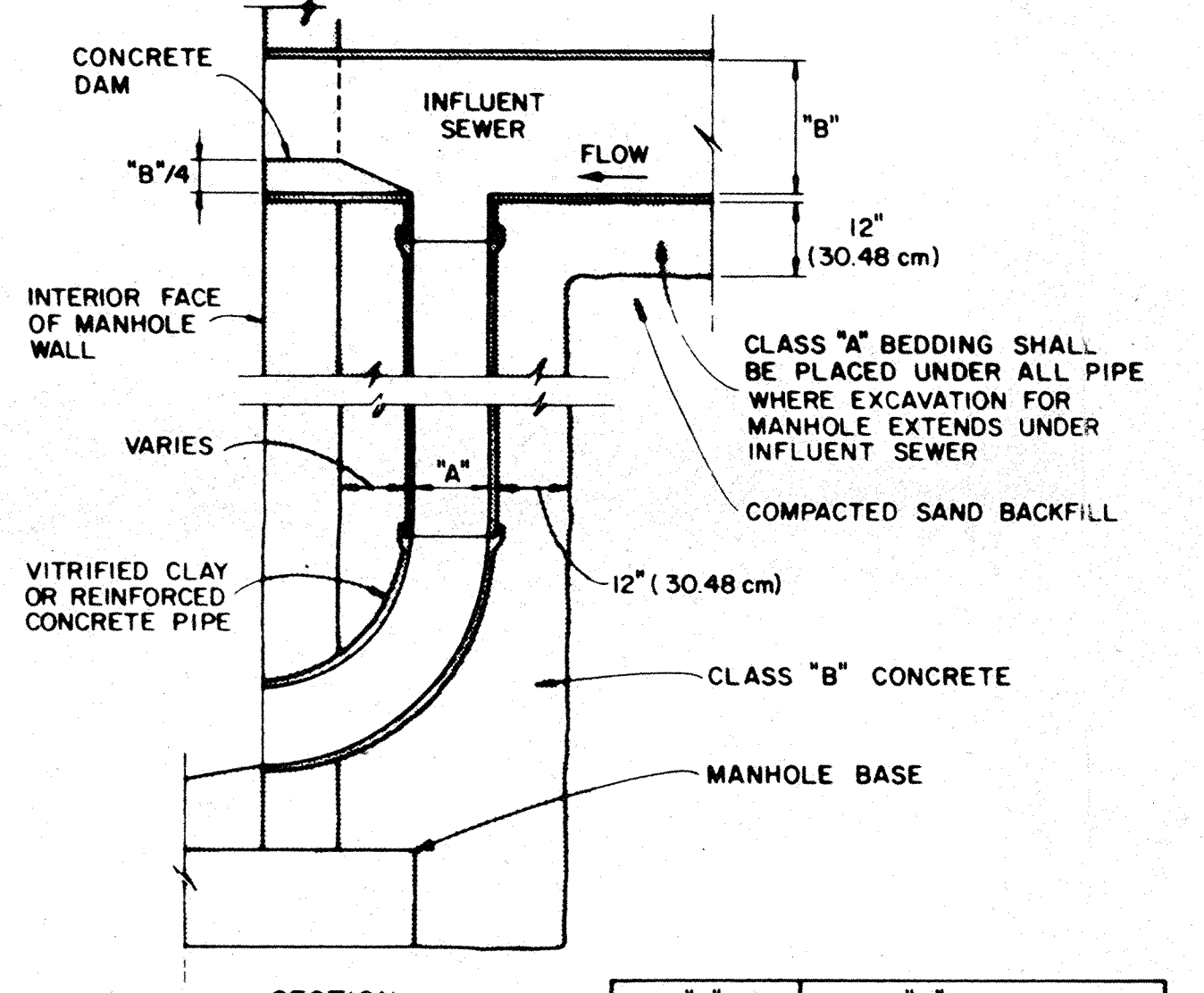
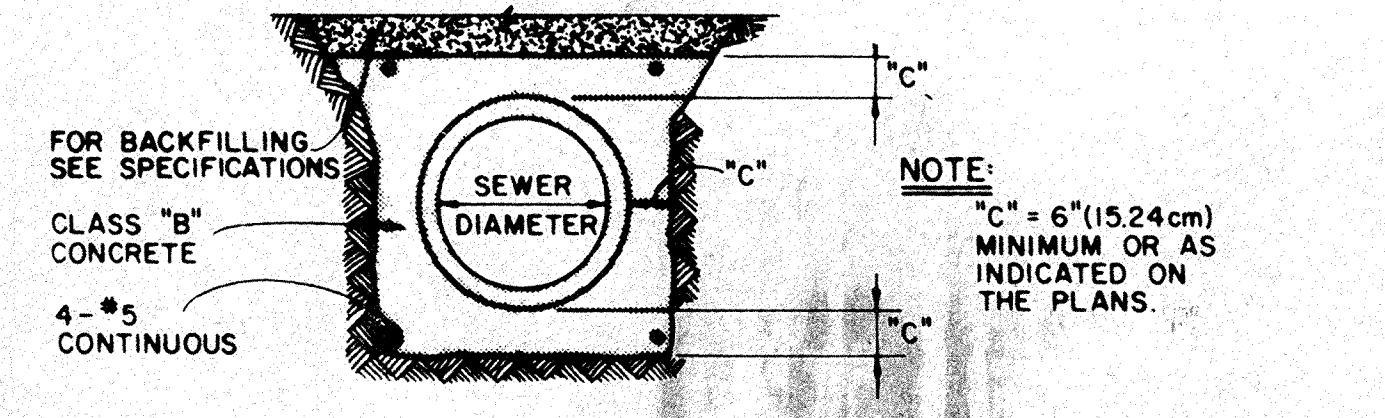


- Notes:**
- Saw cut 1/2 pavement thickness then break out.
 - For pavement patches see STD. plan 93-01 sheets 2,3,84.
- NOT TO SCALE

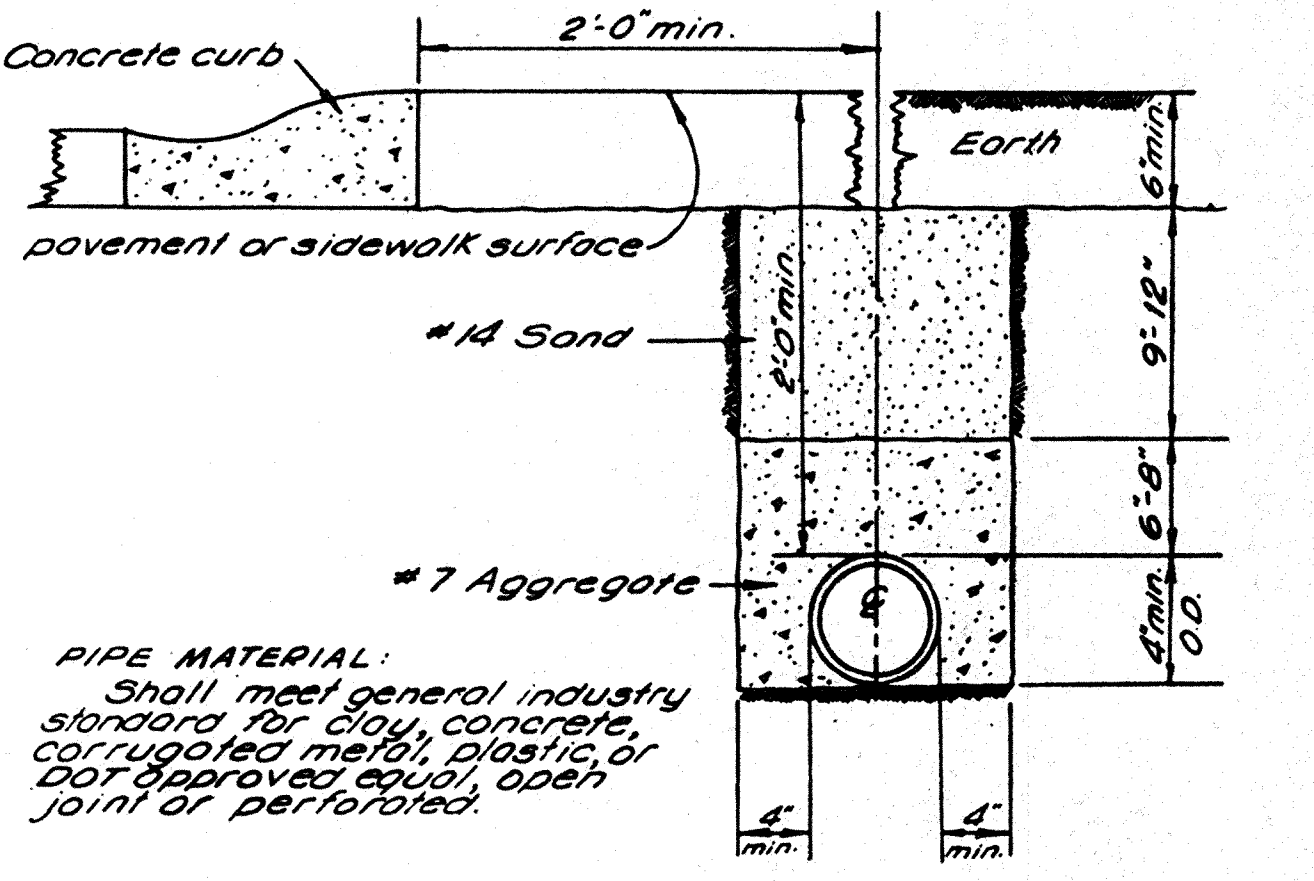
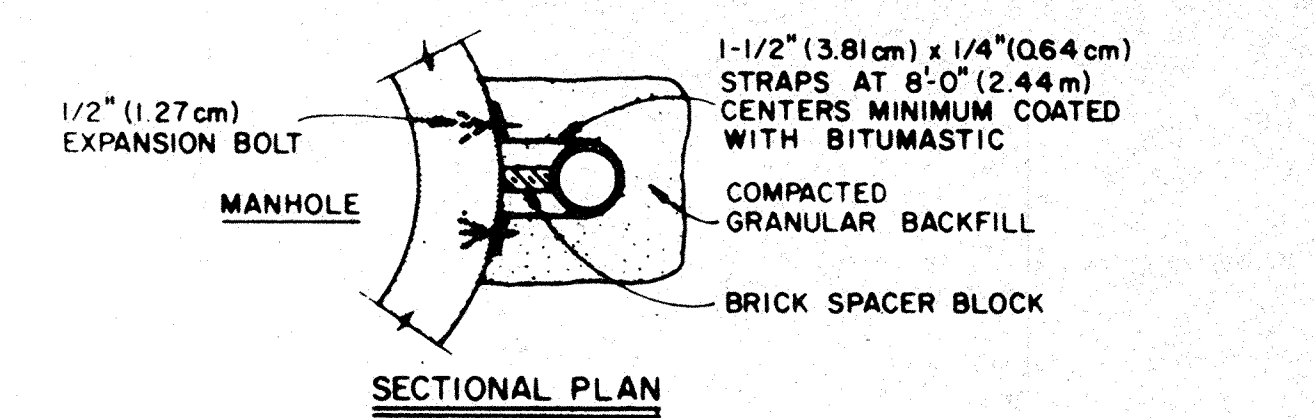
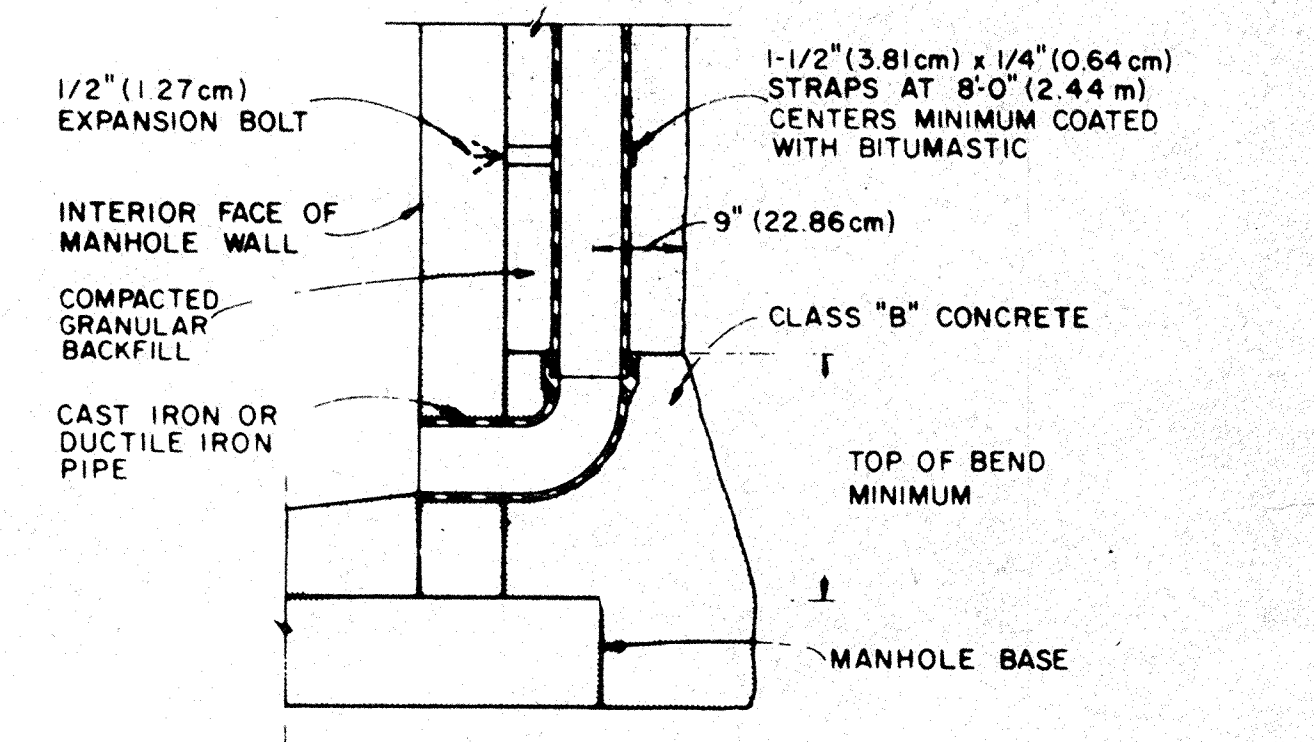
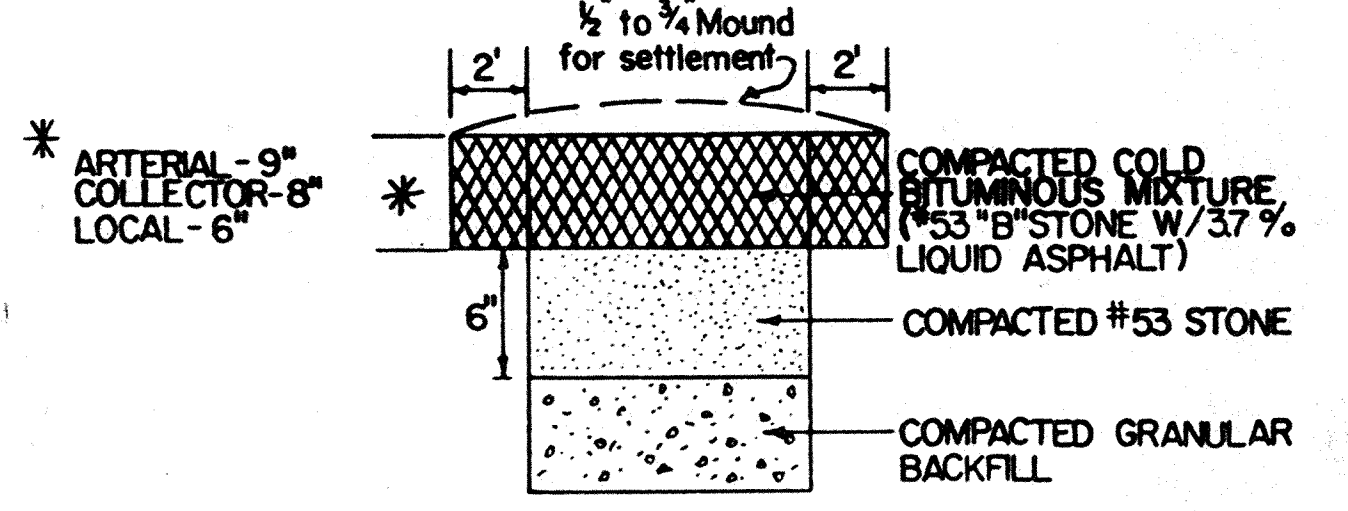
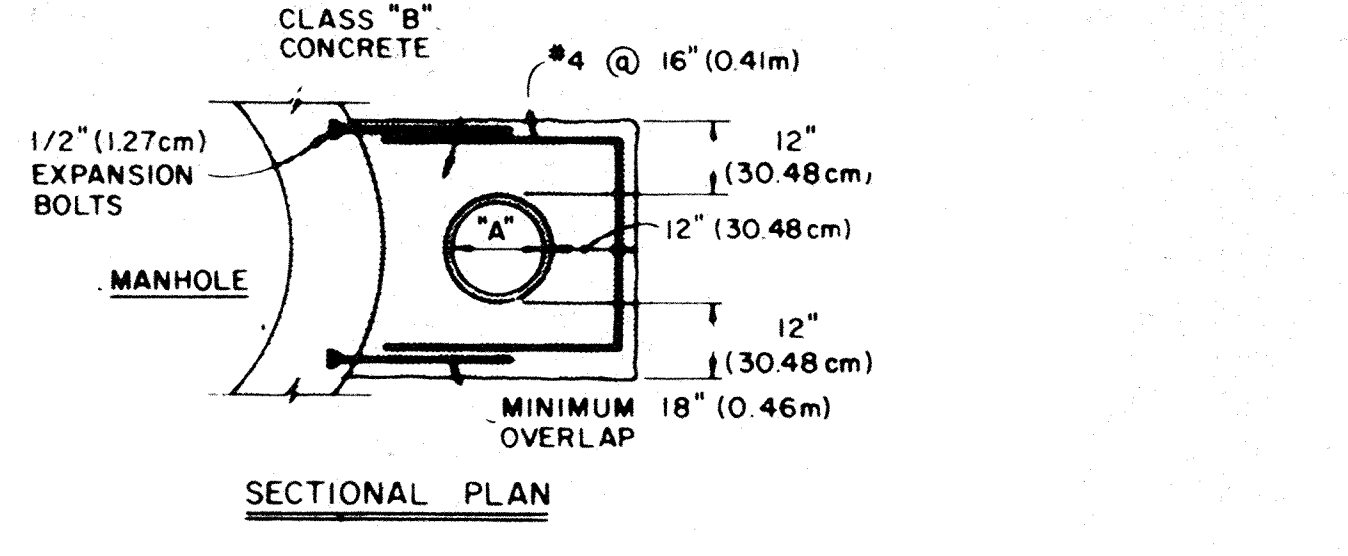
SEE SHEET #5 FOR CURB INLET DETAILS



- NOTES:**
- SLOPE ANGLE, θ , SHALL BE LESS THAN THE FRICTION ANGLE OF THE EXCAVATED MATERIAL.
 - "D" = NOMINAL PIPE SIZE.
 - "T" = PIPE WALL THICKNESS.
 - "E" = 10" (25.40 cm) MAXIMUM FOR SEWERS UP TO AND INCLUDING 33" (0.84 m) DIAMETER; 14" (35.56 cm) MAXIMUM FOR SEWERS LARGER THAN 33" (0.84 m) DIAMETER.



"A"	"B"
8" (20.32 cm)	2" (0.53 m) OR LESS
12" (30.48 cm)	24" (0.61 m) TO 36" (0.91 m)



ASBUILT


TRIAD ASSOCIATES, INC.
INDIANAPOLIS, INDIANA

REGISTERED PROFESSIONAL ENGINEER
No. 17208
STATE OF INDIANA

LYNNWOOD HILLS
STANDARD DETAILS

DRAWN BY	DATE 5-81	PROJECT NO. 8010	SHEET NO. 18
APPROVED BY	SCALE NONE		

INDIANAPOLIS, INDIANA



Kenton C. Ward, CFM
Surveyor of Hamilton County
Phone (317) 776-8495
Fax (317) 776-9628

Suite 188
One Hamilton County Square
Noblesville, Indiana 46060-2230

Map Correction-Field Verification

Drain Number: #152

Drain Length: 25042

Drain Name: Lynnwood Hills

Change +/-: - 202

Date: 8-29-07

New Length: 24840

Verified By: SAB & SLM

Notes & Sketch:

SSD was field verified to be on the north line of Lot 84 not Lot 81. This SSD ties into the SSD in the front of the Lot.

See attached map.

Suzanne L. Mills
GIS Specialist

